



## Draft Surrey Heath Local Plan: Preferred Options (2019 – 2038)

### Mapping Booklet

#### Proposed Changes to the Adopted Policies Map



**February 2022**

Surrey Heath Borough Council  
Knoll Road, Camberley GUI5 3HD  
[planning.consultation@surreyheath.gov.uk](mailto:planning.consultation@surreyheath.gov.uk)



## Contents

Introduction.....	3
Section 1: Amendments to the Adopted Policies Maps .....	4
Table 1 Amendments to the Saved Surrey Heath Local Plan 2000 Policies Map Boundaries.....	4
Table 2 Amendments to the Core Strategy and Development Management Policies Map boundaries .....	7
Table 3 Amendments to the Camberley Town Centre Area Action Plan Proposals Map.....	10
Section 2: Schedule of new or amended Policy boundary Maps.....	12
Table 4 Proposed new/amended mapping designations in the Draft Surrey Heath Local Plan.....	12
Section 3: Mapping Changes (Maps 1-93).....	17





## Introduction

- 1.1. This document should be read alongside the Draft Surrey Heath Local Plan Preferred Options (2019 -2038). It shows how the ‘adopted policies map’ would be amended by the policies within the emerging Local Plan. This Mapping booklet forms part of the consultation on the Draft Local Plan taking place between 14 March 2022 and 09 May 2022. Further information on this consultation and how to respond can be found on the Council’s website at [xx](#).

The adopted policies maps currently show policy and allocation boundaries for the:

- Adopted Surrey Heath Core Strategy and Development Management Policies 2011 – 2028;
- Adopted Camberley Town Centre Area Action Plan; and
- Saved policies in the Surrey Heath Local Plan 2000

The current Policies Maps can be viewed at (links):

- Saved Local Plan Policies and Core Strategy and
- Camberley Town Centre AAP

This Mapping Booklet is split into the following sections:

- 1) Tables showing mapping changes that would be made to the existing Development Plan policies maps
- 2) Schedule of new or amended policy boundary maps
- 3) Maps 1-92

The Mapping changes include changes to settlement boundaries either to reflect new development that has taken place since the boundaries on the current Policies Maps were drawn, proposed Draft local plan allocations, or to make factual updates. The Local Area Profile Maps are included within the Draft Local Plan in Section 9.



## Section I Amendments to the Adopted Policies Maps

**Note** – Existing boundaries which are to be deleted can be viewed on the existing Policies Maps (see previous links to maps) and are not shown in this Mapping Booklet.

**Table I Amendments to the Saved Surrey Heath Local Plan 2000 Policies Map Boundaries**

Designation	Adopted Local Plan 2000 Policy	Proposed Action and Draft Plan Policy Reference	Boundary Changes Map Reference
Major Developed Site in the Green Belt i. The DERA test and Evaluation Centre, Chobham Lane, Longcross	RE17	Policy deleted Boundary retained - DERA site identified as a Strategic Employment Site under Policy ER2	Map 1
ii. Gordons School, West End		Boundary amended to reflect permission for sports hall granted in 2018 – Gordons School covered under Policy GBC5	Map 2 and 3
iii. Fairoaks Airport		Boundary amended to reflect addition of Chobham Business Centre – Fairoaks identified as a Locally Important Employment Site under Policy ER3	Map 4 and 5







Major Highway Proposal (a) A322 (Bisley) Southern Extension; and (b) A325, Frimley Roundabout.	M1	Deleted - no replacement policy proposed.	N/A
Additional car parking: On land to the rear of the Parade, Frimley as shown on the Proposals Map; and On land to the rear of Half Moon Street and High Street, Bagshot as part of any major redevelopment of the land.	M4	Deleted proposals. Superseded by planning consents.	N/A
Rear service roads: To the rear of Nos. 423-469 London Road, Yorktown; To the rear of Nos. 319-369 London Road and I-13 Frimley Road, Camberley; To the rear of Nos. 279-299 London Road, Camberley; and At Land to the rear of Half Moon Street/High Street, Bagshot	M9	Deleted – no replacement policy proposed.	N/A
Employment Revitalisation Areas Nos.279-299 London Road and nos. 309-369 London Road with nos I- 17 Frimley Road, Camberley; and Nos 411-543 London Road, Yorktown, Camberley.	E6	Deleted - no replacement policy proposed.	N/A



Land at Half Moon Street Bagshot	E8	Deleted. This site has planning permission permitted and is no longer allocated. The site has come forward as smaller parcels of land which has included the planning application 18/083 granted for 42-44 London Road.	N/A
Land for future public transport provision Land at the Sturt Road "chord", Frimley Green	M18	Retain under Policy IN8	No change

**Table 2 Amendments to the Core Strategy and Development Management Policies Map boundaries**

<b>Designation</b>	<b>Adopted Core Strategy Policy</b>	<b>Proposed Action and Draft Plan Policy Reference</b>	<b>Boundary Changes Map reference</b>
Sites of Special Scientific Interest: Ash to Brookwood Heath Basingstoke Canal Broadmoor to Bagshot Woods and Heaths Chobham Common Colony Bog to Bagshot Heath	CPI4 A+B	Boundary changes to reflect current mapping designation of Natural England on 18.11.21.  Retained under Policy reference E1 and E2.	Map 8



Special Areas of Conservation	CPI4A and B	Boundary change to reflect current mapping designation of Natural England on 12.10.21 Retained under Policy reference E1 and E2	Map 9
Special Protection Area	CPI4A and B	Boundary change to reflect current mapping designation of Natural England on 29.06.21 Retained under Policy reference E1 and E2	Map 10
Site of Nature Conservation Importance	CPI4A and B	No boundary change Retained under Policy reference E1 and E2	No change
National Nature Reserve	CPI4A +B	Boundary changes to reflect current mapping designation of Natural England on 26.11.21  Retained under Policy reference E1 and E2	Map 11
Area of High Archaeological Potential	DM17	Boundary changes to reflect amended and new Areas of Archaeological Potential Retained under Policy reference DH7	Maps 12-32
Conservation Areas	DM17	No boundary change Retained under Policy reference DH7	No change
Potential Site of Nature Conservation Importance	CPI4A+B	Deleted designation.	Boundaries deleted
Countryside beyond the Green Belt	CPI/DM1/DM3/DM6)	Boundary changes to reflect developments, permissions, allocations and factual corrections. Retained under Policy reference SSI/GBC4	Map 33
Settlement Area		Boundary changes to reflect developments, permissions,	Map 33 and 93





		allocations and factual corrections. Revision of Chobham settlement boundary. Policy reference SS1	
Green Belt	CPI/DM2	Boundary changes to reflect the exclusion of Chobham village from the Green Belt in line with the findings of the Chobham Village Green Belt Study 2022. Policy reference SS1	Map 33 and 34
Local Shopping Centre/Parade	CP9/DM1 2	Boundary changes to reflect changes in national Policy. Policy reference ER8 and ER9	Maps 35 to 58
Green space within settlement areas	DM15	Boundary changes to reflect 2018 Green Space background paper. Policy reference IN6	Changes shown in the 2018 Green Spaces background document.
Historic Parks	DM17	Addition of Frimley Park Retained under Policy reference DH7	Map 59
Deepcut boundary (Mindenhurst)	CP4	Amended boundary to reflect planning permission. Retained under Policy reference HA4	Map 60 and 61.
Core Employment Area	CP8	Replaced by Strategic and Locally Important Employment Areas Policy reference ER2 and ER3	New designations shown on Maps 62 to 72
Employment Revitalisation Areas	CP8	Policy deleted	Policy boundary will be deleted.
Frimley Primary Shopping Area	CP9/DM1 2	Amendments proposed Retained under Policy reference ER8	Maps 37 and 38
Bagshot Primary Shopping Area	CP9/DM1 2	Amendments proposed Retained under Policy reference ER9	Maps 35 and 36



Scheduled Ancient Monument	DMI7	No boundary change Retained under Policy reference DH7	No change
----------------------------	------	---	-----------

**Table 3 Amendments to the Camberley Town Centre Area Action Plan Proposals Map**

<b>Designation</b>	<b>Adopted AAP Policy</b>	<b>Proposed Action and Draft Plan Policy Reference</b>	<b>Boundary Changes Map reference</b>
Primary shopping frontages		Boundary changes and replaced as CTC 2	Map 73
Secondary shopping frontages		Policy Deleted	Policy Boundary will be deleted.
High Street Character Area	TC12	Policy Deleted	N/A
Knoll Road Commercial Area (Employment)	TC5	Boundary changes and replaced as ER2 Strategic Employment Area.	Map 62
Camberley Station (Site Allocation)	TC15	Boundary changes and replaced by HA1/06 housing allocation	Map 75
The Granary	TC20	Policy Deleted	Policy Boundary will be deleted.
Land East of Knoll Road (site allocation)	TC15	Boundary changes and replaced by Policy HA3 housing site allocation	Map 76
Land at Park Lane	TC16	Policy Deleted	Policy Boundary will be deleted.
Highway Improvements	TC8	Policy Deleted	N/A
Pembroke Broadway	TC17	Policy Deleted	Policy Boundary will be deleted.
Pedestrian Friendly Area	TC9	Policy Deleted	N/A



Former Magistrates Court	TC19	Policy Deleted	Policy Boundary will be deleted
Improved pedestrian route	TC9	Policy Deleted	N/A
London Road Block	TC14	Boundary Changes and replaced by Policy HA2 housing site allocation	Map 77





## Section 2      Schedule of new or amended Policy boundary Maps

**Table 4      Proposed new/amended mapping designations in the Draft Surrey Heath Local Plan**

<b>Designation</b>	<b>Local Plan Policy Reference</b>	<b>Map Number</b>
<b>Spatial Strategy</b>		
Settlement Boundaries and Chobham settlement boundary revision.	SSI	Map 33 and 93
Countryside beyond the Green Belt changes	SSI	Map 33
Green Belt Boundary revisions	SSI	Map 34
<b>Housing</b>		
<b>Housing Allocations</b>		
134 and 136 London Road, Bagshot	HA1/01	Map 78
Bagshot Highway Depot and Archaeology Centre, London Road, Bagshot	HA1/02	Map 79
Land East of Park Street, North of Princess Way	HA1/03	Map 80
84-100 Park Street, Camberley	HA1/04	Map 81
Camberley Centre, France Hill Drive, Camberley	HA1/05	Map 82
Camberley Station, Station House, Pembroke Broadway, Camberley	HA1/06	Map 75
York Town Car Park, Sullivan Road, Camberley	HA1/07	Map 83
Land at Frimhurst Farm, Deepcut Bridge Road, Deepcut	HA1/08	Map 84
Sir William Siemens Square, Frimley	HA1/09	Map 85
Land West of Sturt Road, Frimley Green	HA1/10	Map 86
Land East of Benner Lane (partial housing reserve site), West End	HA1/11	Map 87



Housing Reserve Site East of Heathpark Drive, Windlesham	HA1/12	Map 7
Chobham Rugby Club, Windsor Road, Chobham	HA1/13	Map 88
Pinehurst 141 Park Road, Camberley	HA1/14 – site promoted for extra care or residential care uses.	Map 89
London Road Block	HA2	Map 77
Land East of Knoll Road	HA3	Map 76
Mindenhurst, Deepcut	HA4	Map 61
<b>Green Belt and Countryside</b>		
Gordons School	GBC5	Map 3
<b>Infrastructure</b>		
Green Infrastructure – Green Spaces	IN5	Changes shown in the 2018 Green Spaces background document
Green Infrastructure - SANGS	IN5	Map 90
<b>Environment</b>		
Biodiversity and Geodiversity – Site of Special Scientific Interest (SSSI)	E1 and E2	Map 8
Biodiversity and Geodiversity – Special Areas of Conservation (SAC)	E1 and E2	Map 9
Thames Basin Heaths Special Protection Area	E1 and E2	Map 10
Flood Risk and Sustainable Drainage Systems	E6	Map 91
<b>Areas of High Archaeological Potential</b>		
WWII POW camp, Brick hill, Chobham	DH7	Map 12
Romano British Finds, Whitwell Farm, Frimley Green	DH7	Map 13
Roman Road, Devils Highway, Windlesham	DH7	Map 14



Organic environmental sequence, Park Street, Camberley	DH7	Map 15
Military earthworks, Ship Hill, Chobham	DH7	Map 16
Medieval watermill, Emmetts Mill, Philpot Lane, Chobham	DH7	Map 17
Medieval watermill, Hook Mill, West End	DH7	Map 18
Medieval moated site, Corner of Clappers Lane and Bagshot Road, Chobham	DH7	Map 19
Late Roman findspots, west of Queenswood farm golf club, Chobham	DH7	Map 20
Langshott Bog, Chobham	DH7	Map 21
Enclosure of possible Roman date, Pennyhill, Bagshot	DH7	Map 22
19 <sup>th</sup> Century military earthwork, Staples hill, Chobham	DH7	Map 23
19 <sup>th</sup> Century military earthwork. Oystershell hill, Chobham	DH7	Map 24
Bagshot Historic Town Core	DH7	Map 25
Bisley Historic Town Core	DH7	Map 26
Chobham Historic Town Core and 11 <sup>th</sup> Century Church of St Lawrence	DH7	Map 27
Frimley Historic Town Core	DH7	Map 28
St John Baptist Church Bisley	DH7	Map 29
St Johns Baptist Well Bisley	DH7	Map 30
Windlesham Historic Town Core	DH7	Map 31
Possible barrow, West Pipers Green Farm, Chobham	DH7	Map 32
<b>Historic Park and Gardens</b>		
Frimley Park Historic Park and Garden	DH7	Map 59
<b>Employment Boundary changes: Strategic Employment Sites</b>		
Former Defence Evaluation and Research Agency (DERA) site, Longcross	ER2	Map 1
Camberley Town Centre	ER2	Map 62
Erl Wood, Windlesham	ER2	Map 63



Former British Oxygen Site, Windlesham	ER2	Map 64
Albany Park, Frimley	ER2	Map 65
Frimley Business Park, Frimley	ER2	Map 65
Lyon Way, Frimley	ER2	Map 65
Mytchett Place, Mytchett	ER2	Map 66
Admiralty Park, Camberley	ER2	Map 67
Watchmoor Business Park, Camberley	ER2	Map 67
Yorktown Business Park, Camberley	ER2 and ER4	Map 67
<b>Locally Important Employment Sites</b>		
Fairoaks Airport Employment land	ER3	Map 5
Bridge Road Trade and Industrial Park, Camberley	ER3	Map 68
Linsford Business Centre, Mytchett	ER3	Map 69
SC Johnson, Frimley Green	ER3	Map 70
St George's Industrial Estate and Helix Business Park, Camberley	ER3	Map 71
Tanners Yard, Bagshot	ER3	Map 72
Frimley Park Hospital	ER6	Map 74
<b>Retail/centre boundary changes:</b>		
Bagshot District Centre	ER8	Map 36
Frimley District Centre	ER8	Map 38
Chobham Local Centre	ER8	Map 40
Deepcut Neighbourhood Centre	ER8	Map 42
Frimley Green Local Centre	ER8	Map 44
Lightwater Local Centre	ER8	Map 46
Windlesham Local Centre	ER8	Map 48
Bisley Neighbourhood Parade	ER9	Map 50
Frimley Road/London Road Neighbourhood Parade	ER9	Map 52
Mytchett Neighbourhood Parade	ER9	Map 54
Old Dean Neighbourhood Parade	ER9	Map 56
Watchetts Local Centre	ER8	Map 58



Old Dean	ER10	Map 56
<b>Gypsy and Travelling Showpeople accommodation</b>		
Diamond Ridge Woods	H11/H12	Map 92
<b>Local Area Profiles</b>		See Section 12 of the Draft Local Plan.

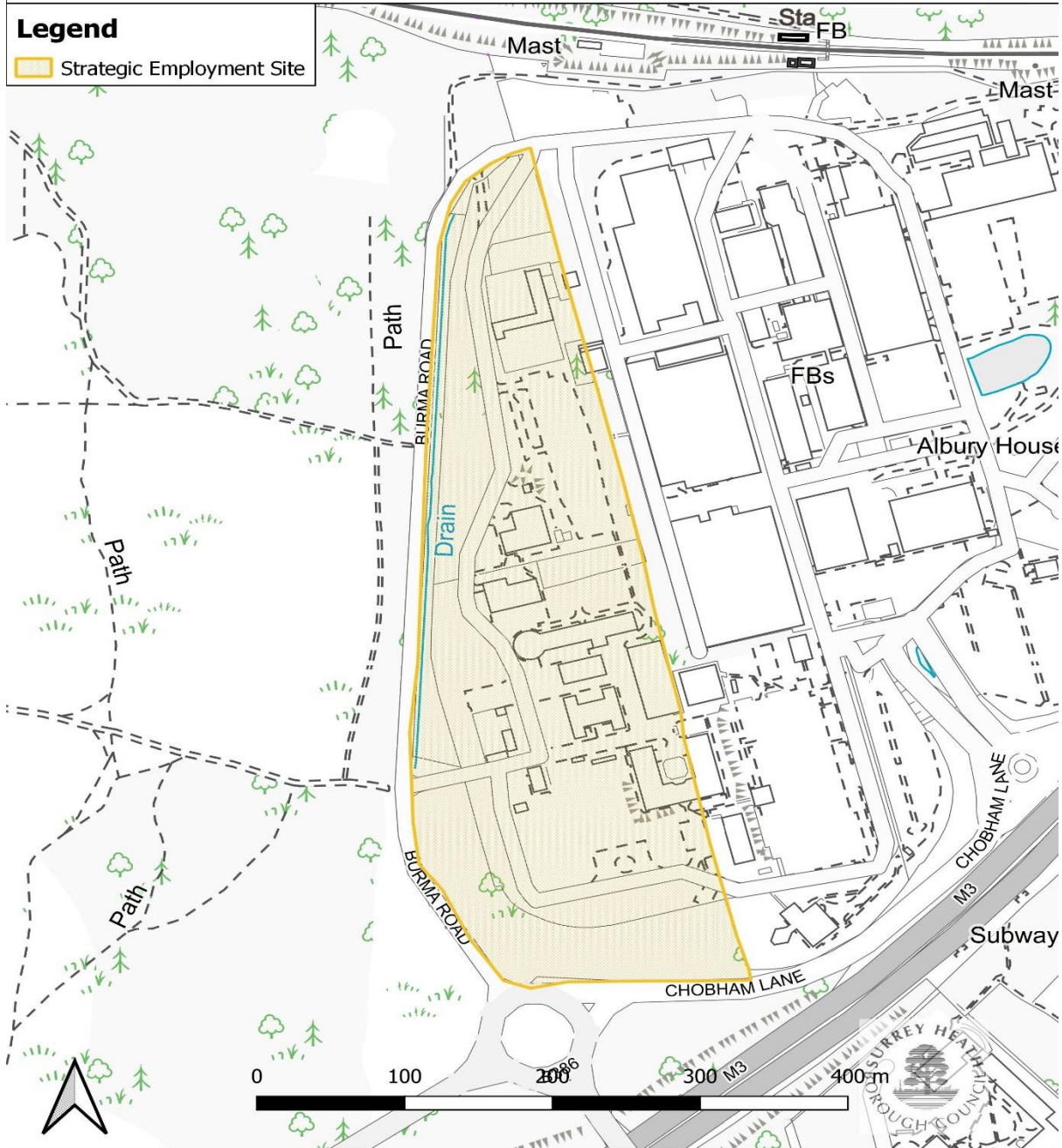


## Section 3 Mapping Changes

Map I.

**Policy ER2 Strategic Employment Sites, Former DERA site, Longcross near Chobham**

**Not to Standard Scale**



Surrey Heath Borough Council, Knoll Road, Camberley, GU15 3HD | Tel: +44 (0) 1276 707100 | Fax: +44 (0) 1276707448 | Email: main.reception@surreyheath.gov.uk

Crown copyright and database rights 2020 Ordnance Survey 100018679 | Contains Ordnance Survey data Crown copyright and database right 2020 | Geographers' A-Z map Co. Ltd.

Cities Revealed registered copyright by the GeoInformation Group, 2020 and Crown copyright All rights reserved | Historic Mapping Crown copyright and Landmark information Group.





Map 2.

**Gordons School, West End, Policy RE17 DELETED** **Not to Standard Scale**

**Legend**

 Major Developed Sites in the Green Belt



Surrey Heath Borough Council, Knoll Road, Camberley, GU15 3HD | Tel: +44 (0) 1276 707100 | Fax: +44 (0) 1276707448 | Email: [main.reception@surreyheath.gov.uk](mailto:main.reception@surreyheath.gov.uk)

Crown copyright and database rights 2020 Ordnance Survey 100018679 | Contains Ordnance Survey data Crown copyright and database right 2020 | Geographers' A-Z map Co. Ltd.

Cities Revealed registered copyright by the GeoInformation Group, 2020 and Crown copyright All rights reserved | Historic Mapping Crown copyright and Landmark information Group.



Map 3.



Surrey Heath Borough Council, Knoll Road, Camberley, GU15 3HD | Tel: +44 (0) 1276 707100 | Fax: +44 (0) 1276707448 | Email: main.reception@surreyheath.gov.uk

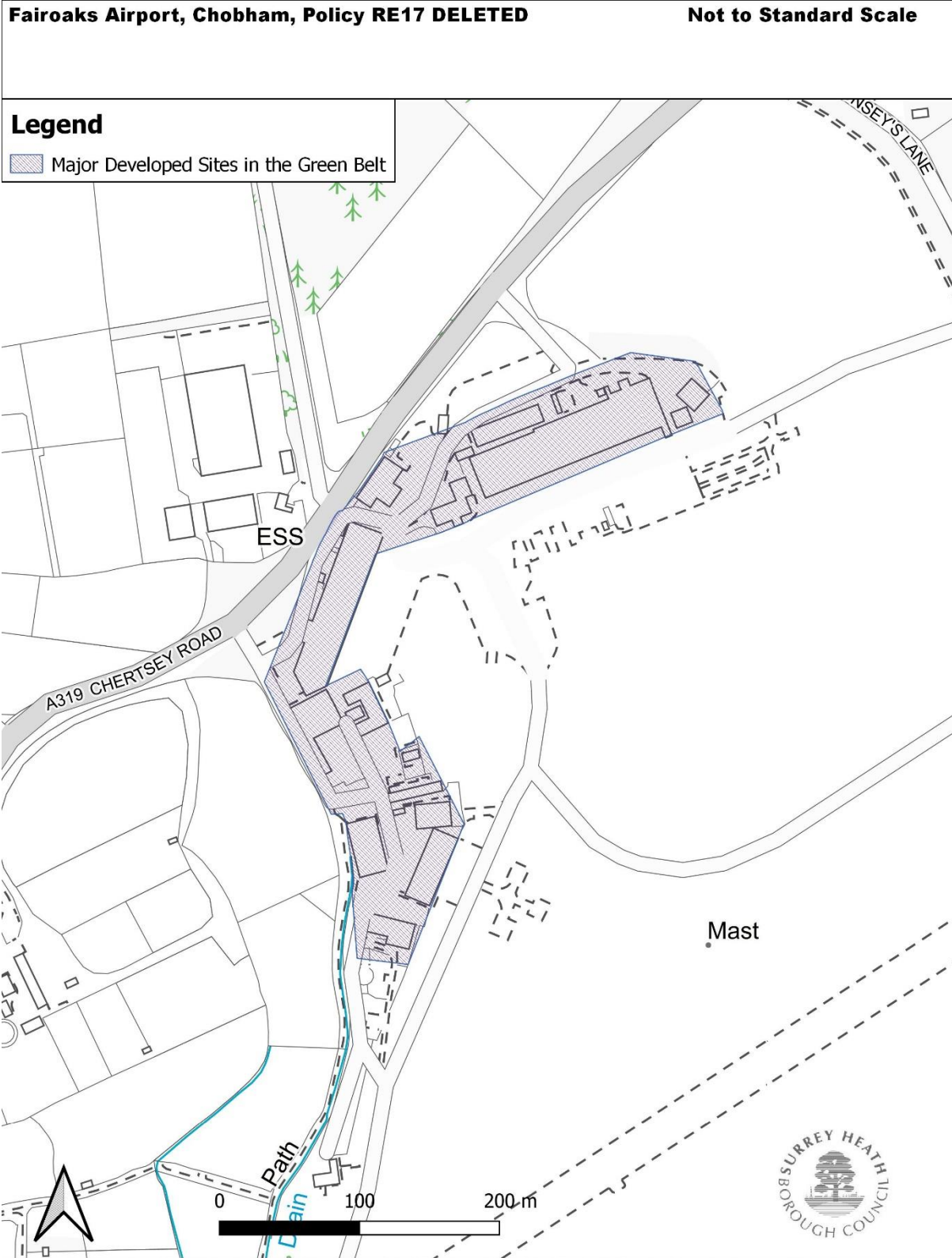
Crown copyright and database rights 2020 Ordnance Survey 100018679 | Contains Ordnance Survey data Crown copyright and database right 2020 | Geographers' A-Z map Co. Ltd.

Cities Revealed registered copyright by the Geoinformation Group, 2020 and Crown copyright All rights reserved | Historic Mapping Crown copyright and Landmark information Group.





Map 4.



Surrey Heath Borough Council, Knoll Road, Camberley, GU15 3HD|Tel: +44 (0) 1276 707100| Fax: +44 (0) 1276707448|Email: main.reception@surreyheath.gov.uk

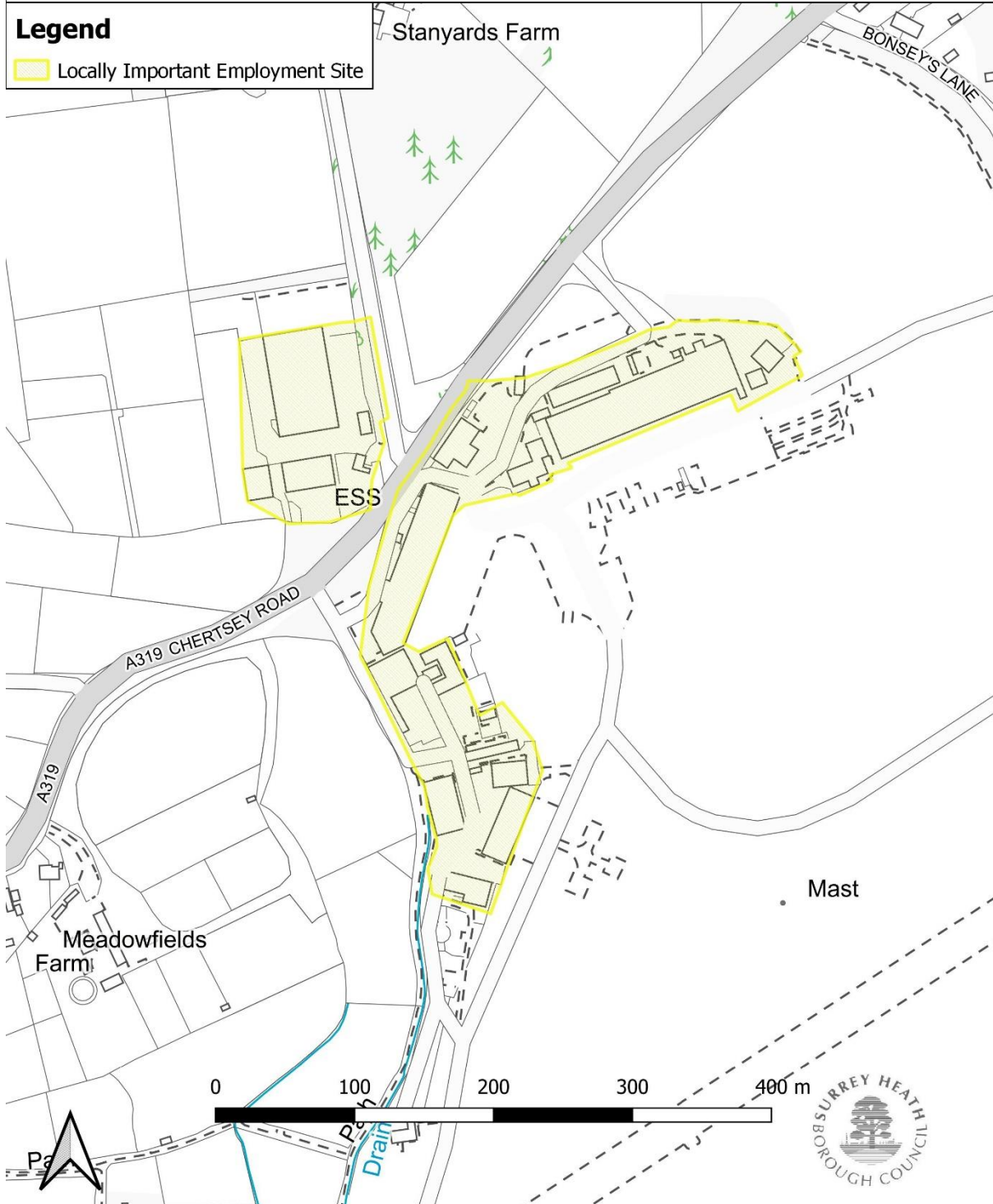
© Crown copyright and database rights 2020 Ordnance Survey 100018679| Contains Ordnance Survey data Crown copyright and database right 2020|Geographers' A-Z map Co. Ltd.

Cities Revealed registered copyright by the Geoinformation Group, 2020 and Crown copyright All rights reserved|Historic Mapping Crown copyright and Landmark information Group.



Map 5.

Policy ER3 Locally Important Employment Site, Fairoaks Airport Not to Standard Scale



Surrey Heath Borough Council, Knoll Road, Camberley, GU15 3HD | Tel: +44 (0) 1276 707100 | Fax: +44 (0) 1276707448 | Email: main.reception@surreyheath.gov.uk

Crown copyright and database rights 2020 Ordnance Survey 100018679 | Contains Ordnance Survey data Crown copyright and database right 2020 | Geographers' A-Z map Co. Ltd.

Cities Revealed registered copyright by the GeoInformation Group, 2020 and Crown copyright All rights reserved | Historic Mapping Crown copyright and Landmark information Group.



Map 6.

**Policy H8 Housing Reserve Sites, Land east of Heathpark Drive, Windlesham - Partial Amendment to Policy HA1/12**

**Not to Standard Scale**

**Legend**

Housing Reserve Sites 



Surrey Heath Borough Council, Knoll Road, Camberley, GU15 3HD|Tel: +44 (0) 1276 707100| Fax: +44 (0) 1276707448|Email: [main.reception@surreyheath.gov.uk](mailto:main.reception@surreyheath.gov.uk)

© Crown copyright and database rights 2020 Ordnance Survey 100018679| Contains Ordnance Survey data Crown copyright and database right 2020|Geographers' A-Z map Co. Ltd.

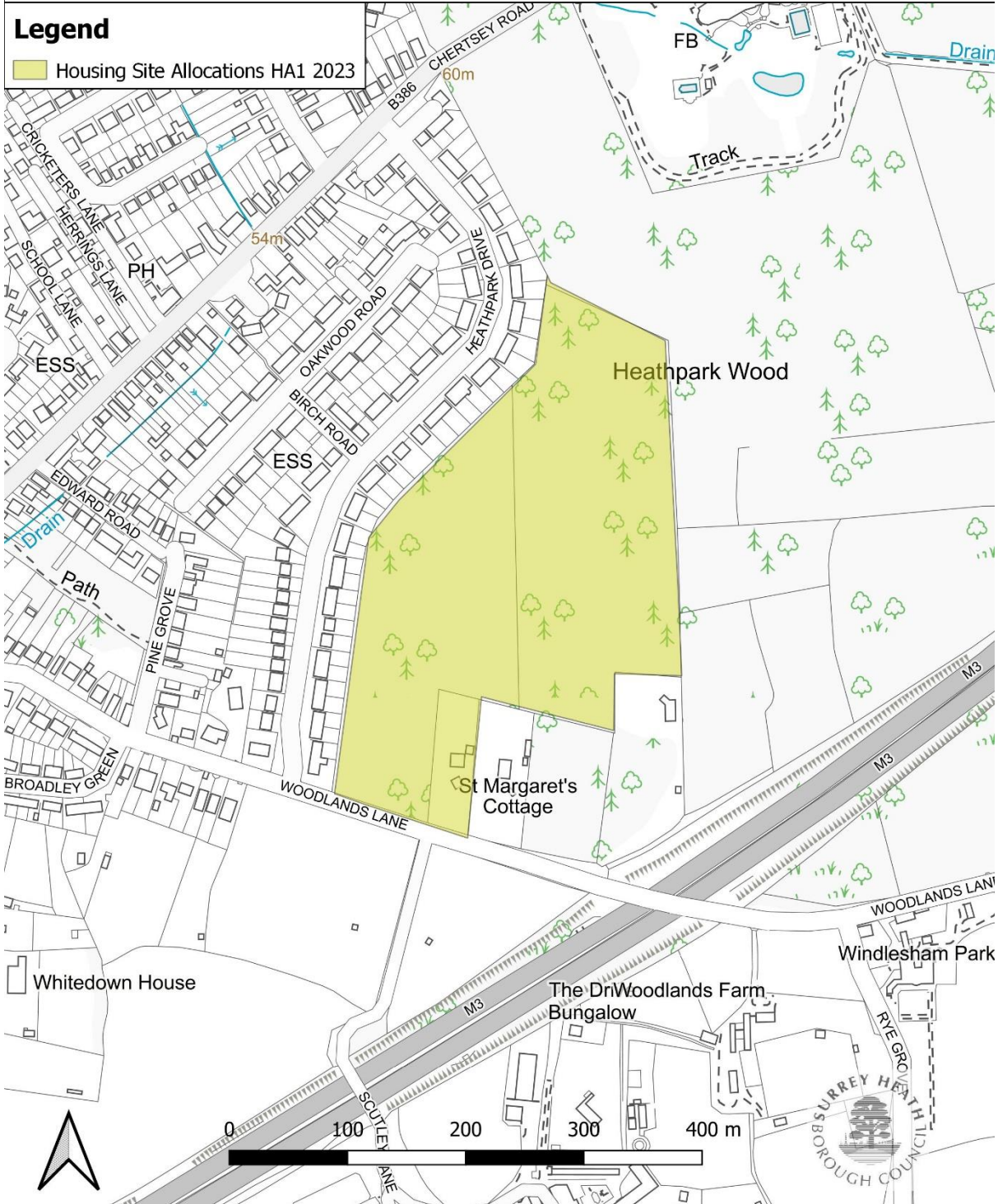
Cities Revealed registered copyright by the GeoInformation Group, 2020 and Crown copyright All rights reserved|Historic Mapping Crown copyright and Landmark information Group.





Map 7.

**Policy HA1/12 Housing Reserve Site East of Heathpark Drive, Windlesham**  
**Not to Standard Scale**



Surrey Heath Borough Council, Knoll Road, Camberley, GU15 3HD | Tel: +44 (0) 1276 707100 | Fax: +44 (0) 1276707448 | Email: main.reception@surreyheath.gov.uk  
Crown copyright and database rights 2020 Ordnance Survey 100018679 | Contains Ordnance Survey data Crown copyright and database right 2020 | Geographers' A-Z map Co. Ltd.  
Cities Revealed registered copyright by the GeoInformation Group, 2020 and Crown copyright All rights reserved | Historic Mapping Crown copyright and Landmark information Group.





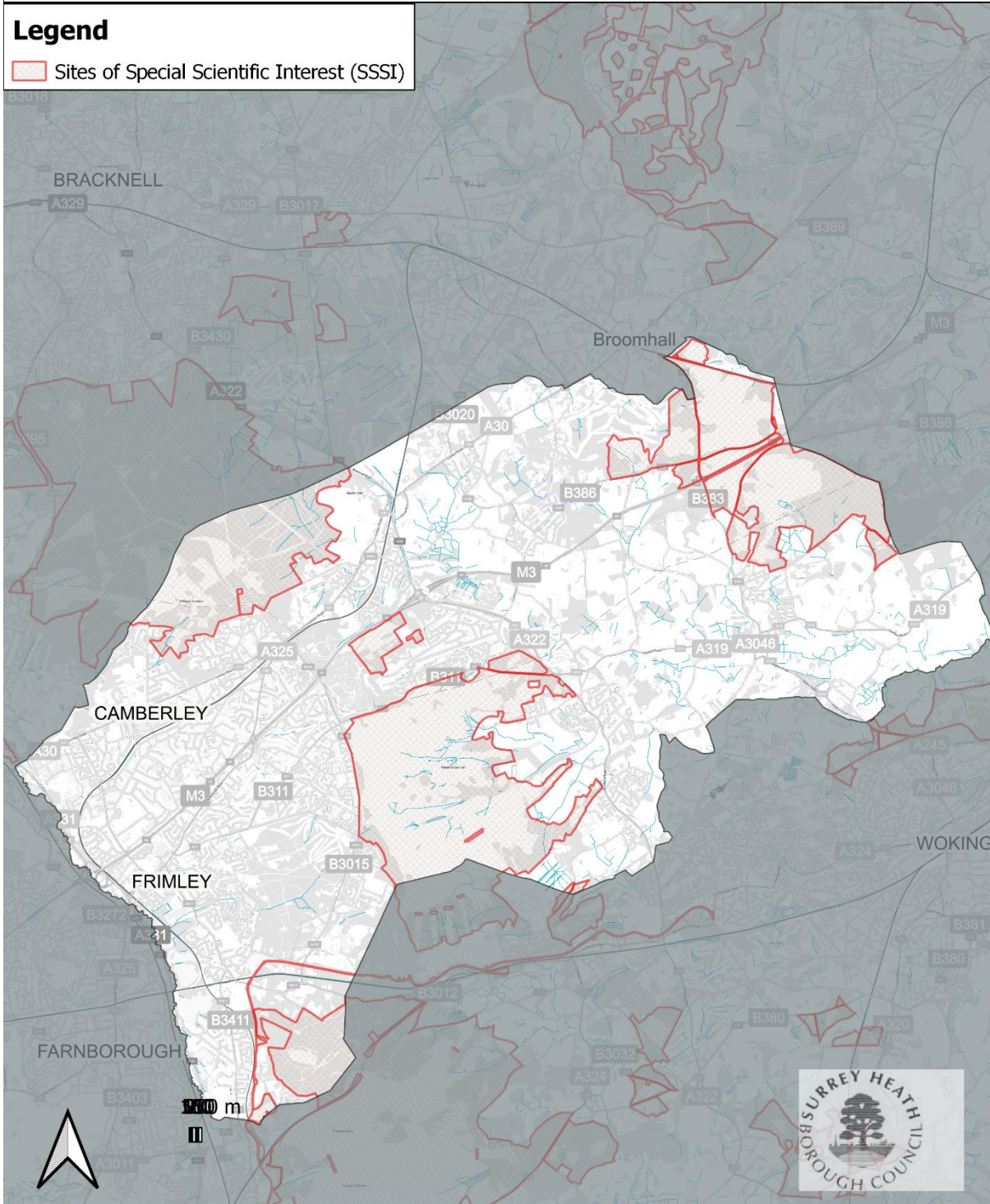
Map 8.

Policy E2 Biodiversity and Geodiversity

Not to Standard Scale

Legend

 Sites of Special Scientific Interest (SSSI)



Surrey Heath Borough Council, Knoll Road, Camberley, GU15 3HD|Tel: +44 (0) 1276 707100| Fax: +44 (0) 1276707448|Email: main.reception@surreyheath.gov.uk

© Crown copyright and database rights 2020 Ordnance Survey 100018679| Contains Ordnance Survey data Crown copyright and database right 2020|Geographers' A-Z map Co. Ltd.

Cities Revealed registered copyright by the GeoInformation Group, 2020 and Crown copyright All rights reserved|Historic Mapping Crown copyright and Landmark information Group.

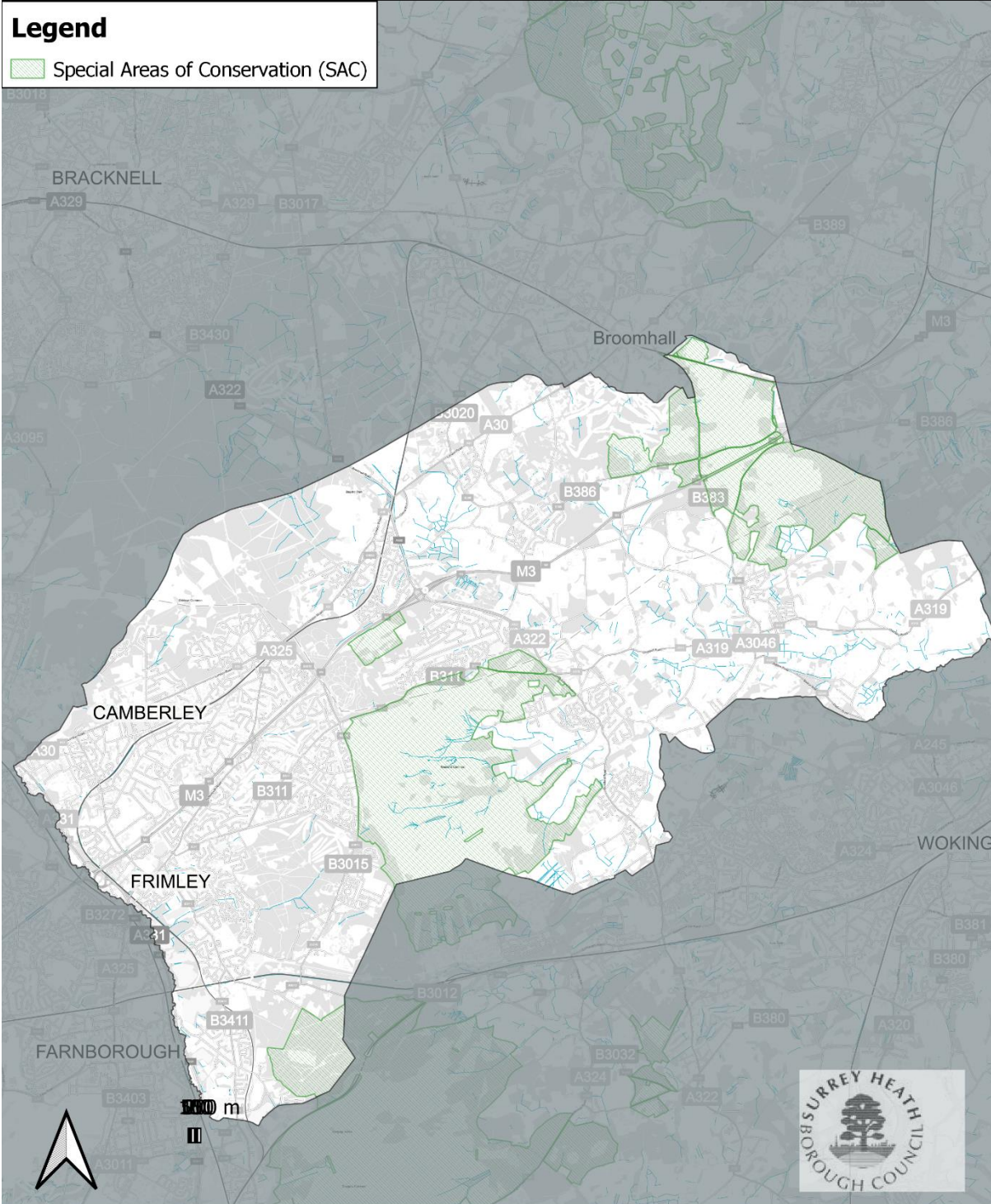




Map 9.

**Policy E1 Thames Basin Heaths Special Protection Area and Policy E2 Biodiversity and Geodiversity**

**Not to Standard Scale**



Surrey Heath Borough Council, Knoll Road, Camberley, GU15 3HD|Tel: +44 (0) 1276 707100| Fax: +44 (0) 1276707448|Email: main.reception@surreyheath.gov.uk

Crown copyright and database rights 2020 Ordnance Survey 100018679| Contains Ordnance Survey data Crown copyright and database right 2020|Geographers' A-Z map Co. Ltd.

Cities Revealed registered copyright by the GeoInformation Group, 2020 and Crown copyright All rights reserved|Historic Mapping Crown copyright and Landmark information Group.





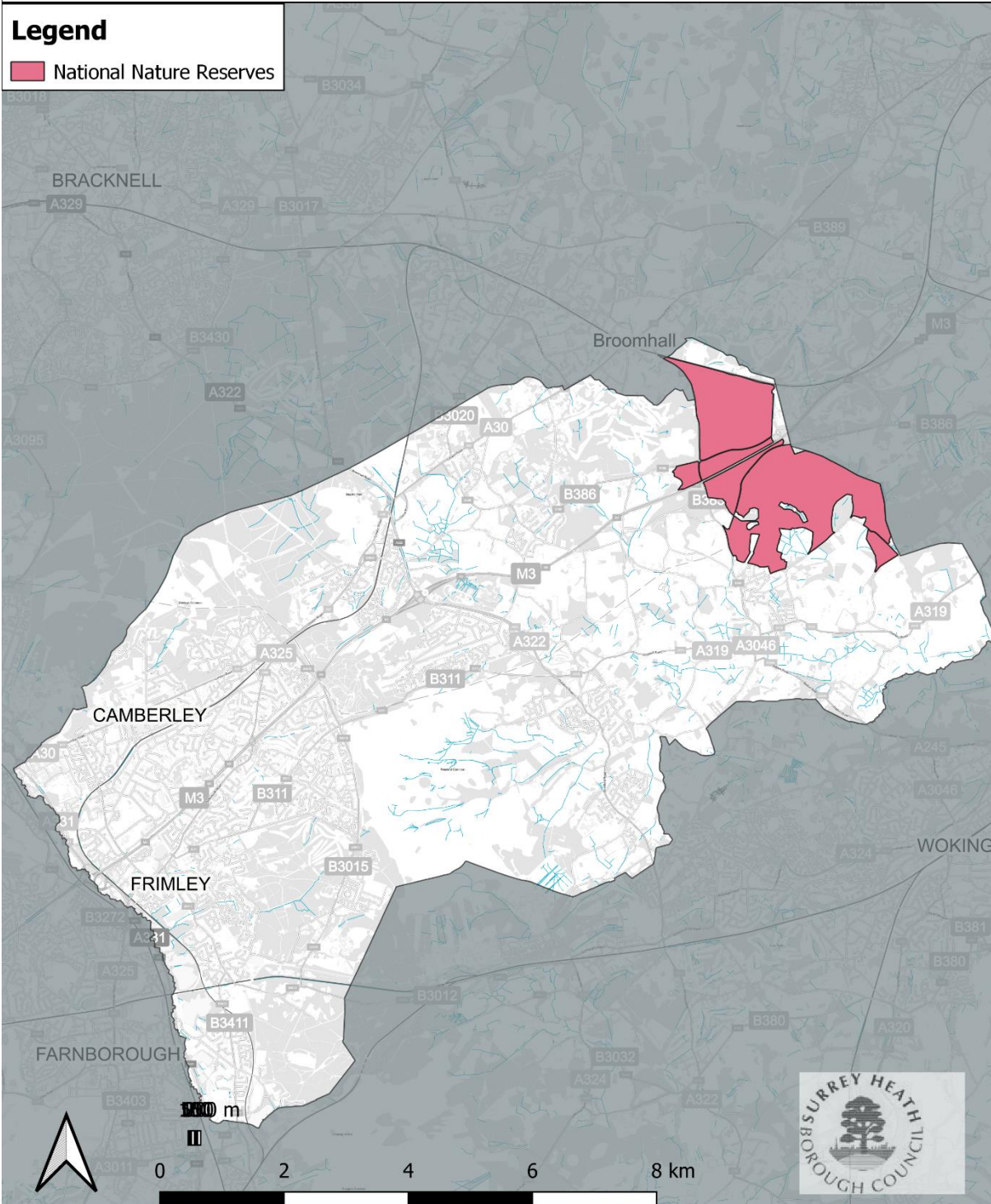




Map 11.

Policy E2 Biodiversity and Geodiversity

Not to Standard Scale



Surrey Heath Borough Council, Knoll Road, Camberley, GU15 3HD|Tel: +44 (0) 1276 707100| Fax: +44 (0) 1276707448|Email: main.reception@surreyheath.gov.uk

Crown copyright and database rights 2020 Ordnance Survey 100018679| Contains Ordnance Survey data Crown copyright and database right 2020|Geographers' A-Z map Co. Ltd.

Cities Revealed registered copyright by the GeoInformation Group, 2020 and Crown copyright All rights reserved|Historic Mapping Crown copyright and Landmark information Group.





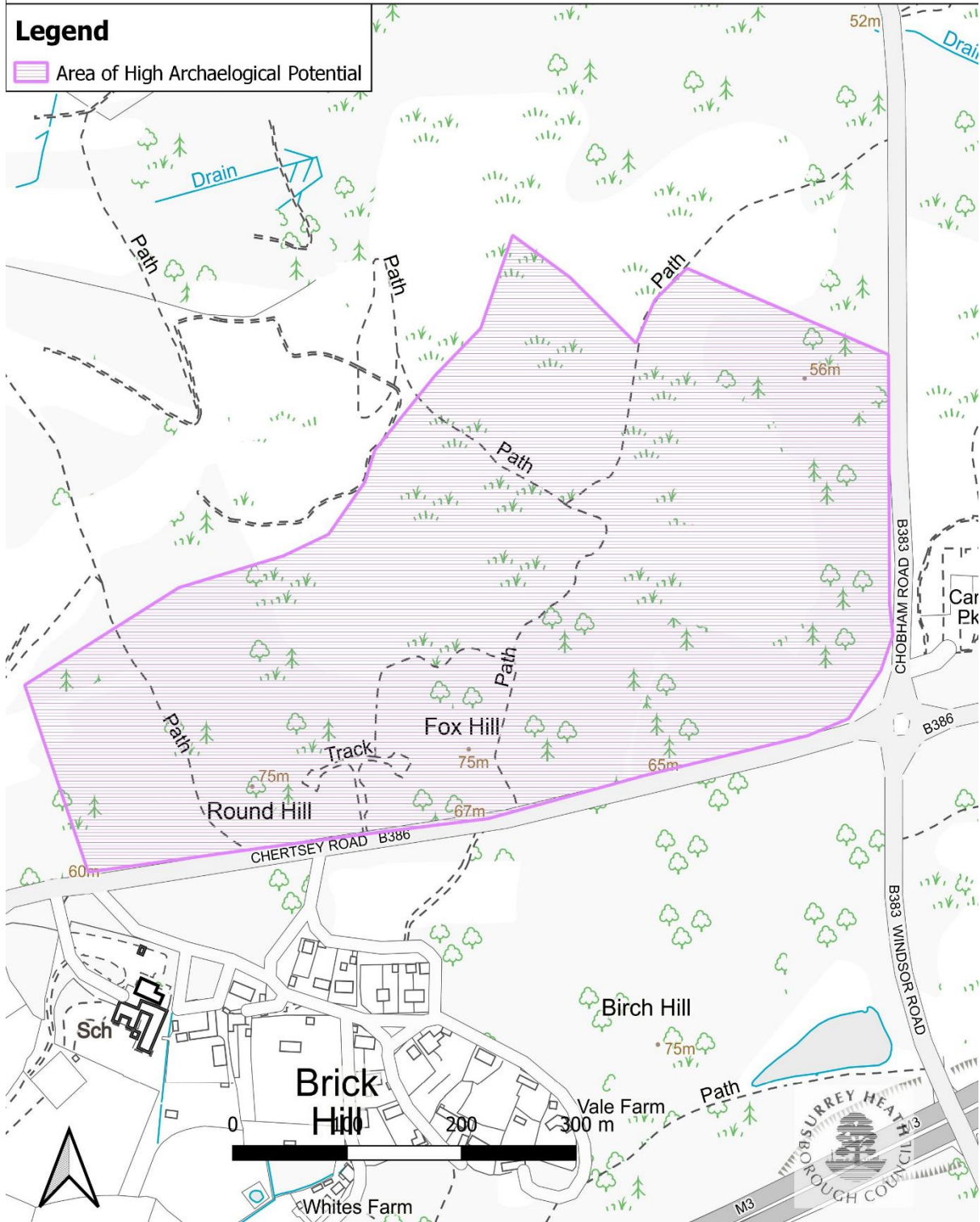
Map 12.

**WWII Prisoner of War camp, Brick Hill, Chobham Common, AHAP, Policy DH7**

**Not to Standard Scale**

**Legend**

 Area of High Archaeological Potential



Surrey Heath Borough Council, Knoll Road, Camberley, GU15 3HD|Tel: +44 (0) 1276 707100| Fax: +44 (0) 1276707448|Email: main.reception@surreyheath.gov.uk

Crown copyright and database rights 2020 Ordnance Survey 100018679| Contains Ordnance Survey data Crown copyright and database right 2020|Geographers' A-Z map Co. Ltd.

Cities Revealed registered copyright by the GeoInformation Group, 2020 and Crown copyright All rights reserved|Historic Mapping Crown copyright and Landmark information Group.



### Map 13.

#### Romano-British finds, Whitwells Farm, Frimley Green AHAP, Policy DH7

Not to Standard Scale

#### Legend

 Area of High Archaeological Potential



Surrey Heath Borough Council, Knoll Road, Camberley, GU15 3HD | Tel: +44 (0) 1276 707100 | Fax: +44 (0) 1276707448 | Email: main.reception@surreyheath.gov.uk

Crown copyright and database rights 2020 Ordnance Survey 100018679 | Contains Ordnance Survey data Crown copyright and database right 2020 | Geographers' A-Z map Co. Ltd.

Cities Revealed registered copyright by the GeoInformation Group, 2020 and Crown copyright All rights reserved | Historic Mapping Crown copyright and Landmark information Group.



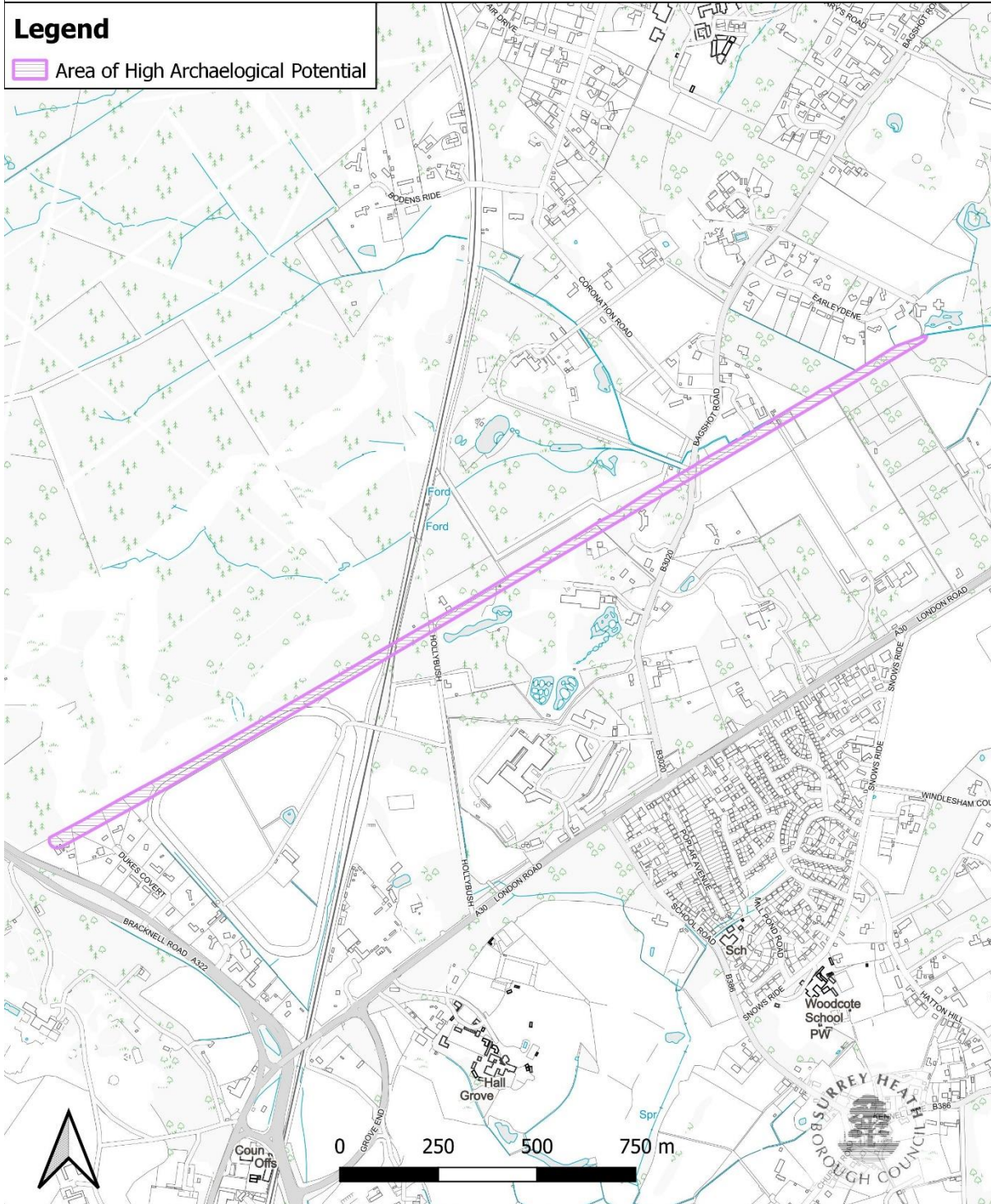


Map 14.

Roman Road, The Devils Highway, Windlesham AHAP, Policy DH7 Not to Standard Scale

Legend

 Area of High Archaeological Potential



Surrey Heath Borough Council, Knoll Road, Camberley, GU15 3HD|Tel: +44 (0) 1276 707100| Fax: +44 (0) 1276707448|Email: main.reception@surreyheath.gov.uk

© Crown copyright and database rights 2020 Ordnance Survey 100018679| Contains Ordnance Survey data Crown copyright and database right 2020|Geographers' A-Z map Co. Ltd.

Cities Revealed registered copyright by the GeoInformation Group, 2020 and Crown copyright All rights reserved|Historic Mapping Crown copyright and Landmark information Group.



Map 15.

**Organic environmental sequence, Park Street, Camberley AHAP, Policy DH7**

**Not to Standard Scale**

**Legend**

 Area of High Archaeological Potential



Surrey Heath Borough Council, Knoll Road, Camberley, GU15 3HD|Tel: +44 (0) 1276 707100| Fax: +44 (0) 1276707448|Email: main.reception@surreyheath.gov.uk

Crown copyright and database rights 2020 Ordnance Survey 100018679| Contains Ordnance Survey data Crown copyright and database right 2020|Geographers' A-Z map Co. Ltd.

Cities Revealed registered copyright by the GeoInformation Group, 2020 and Crown copyright All rights reserved|Historic Mapping Crown copyright and Landmark information Group.





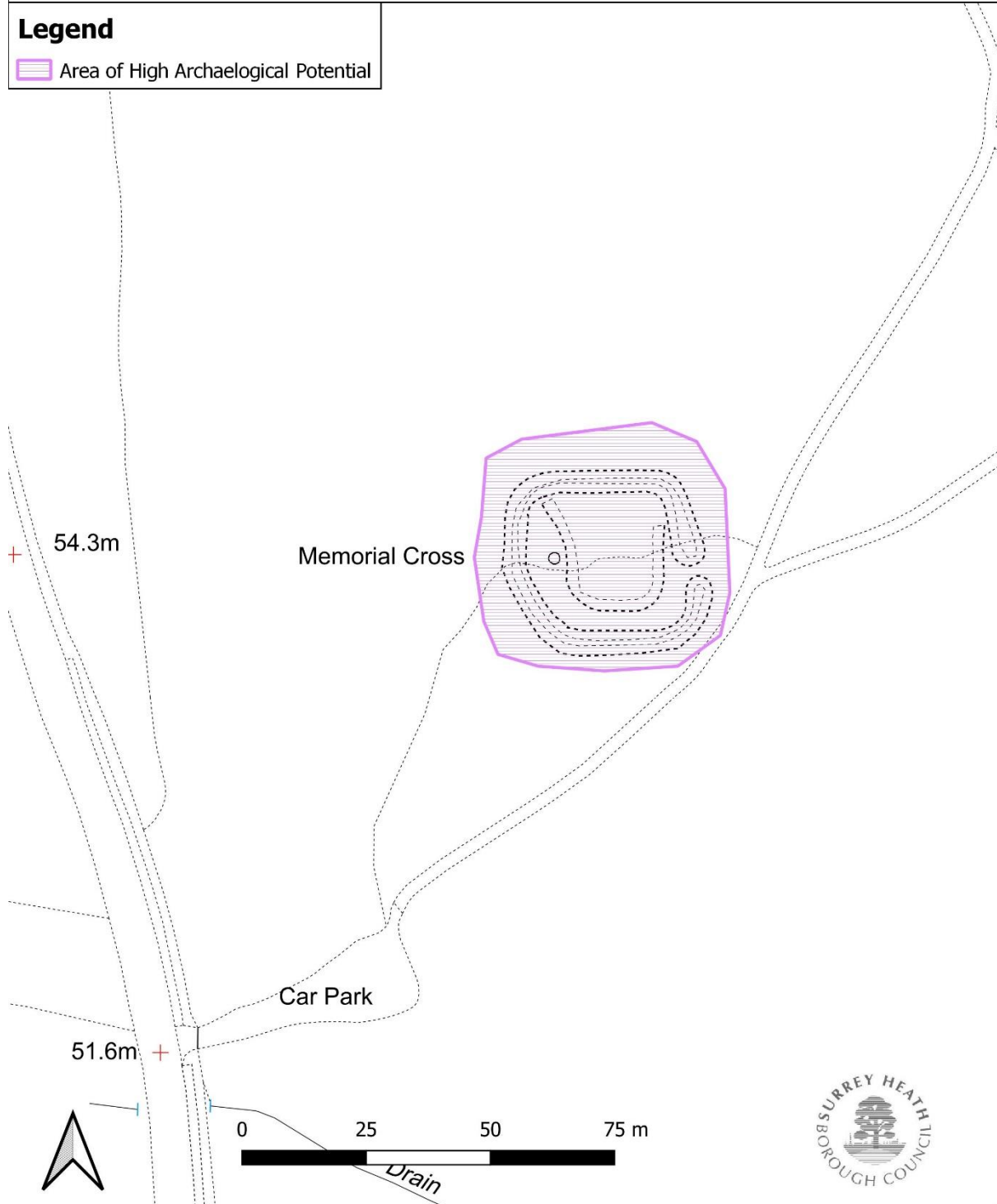
Map 16.

**Military Earthworks, Ship Hill, Chobham Common, AHAP, Policy DH7**

**Not to Standard Scale**

**Legend**

 Area of High Archaeological Potential



Surrey Heath Borough Council, Knoll Road, Camberley, GU15 3HD|Tel: +44 (0) 1276 707100| Fax: +44 (0) 1276707448|Email: main.reception@surreyheath.gov.uk

© Crown copyright and database rights 2020 Ordnance Survey 100018679| Contains Ordnance Survey data Crown copyright and database right 2020|Geographers' A-Z map Co. Ltd.

Cities Revealed registered copyright by the GeoInformation Group, 2020 and Crown copyright All rights reserved|Historic Mapping Crown copyright and Landmark information Group.



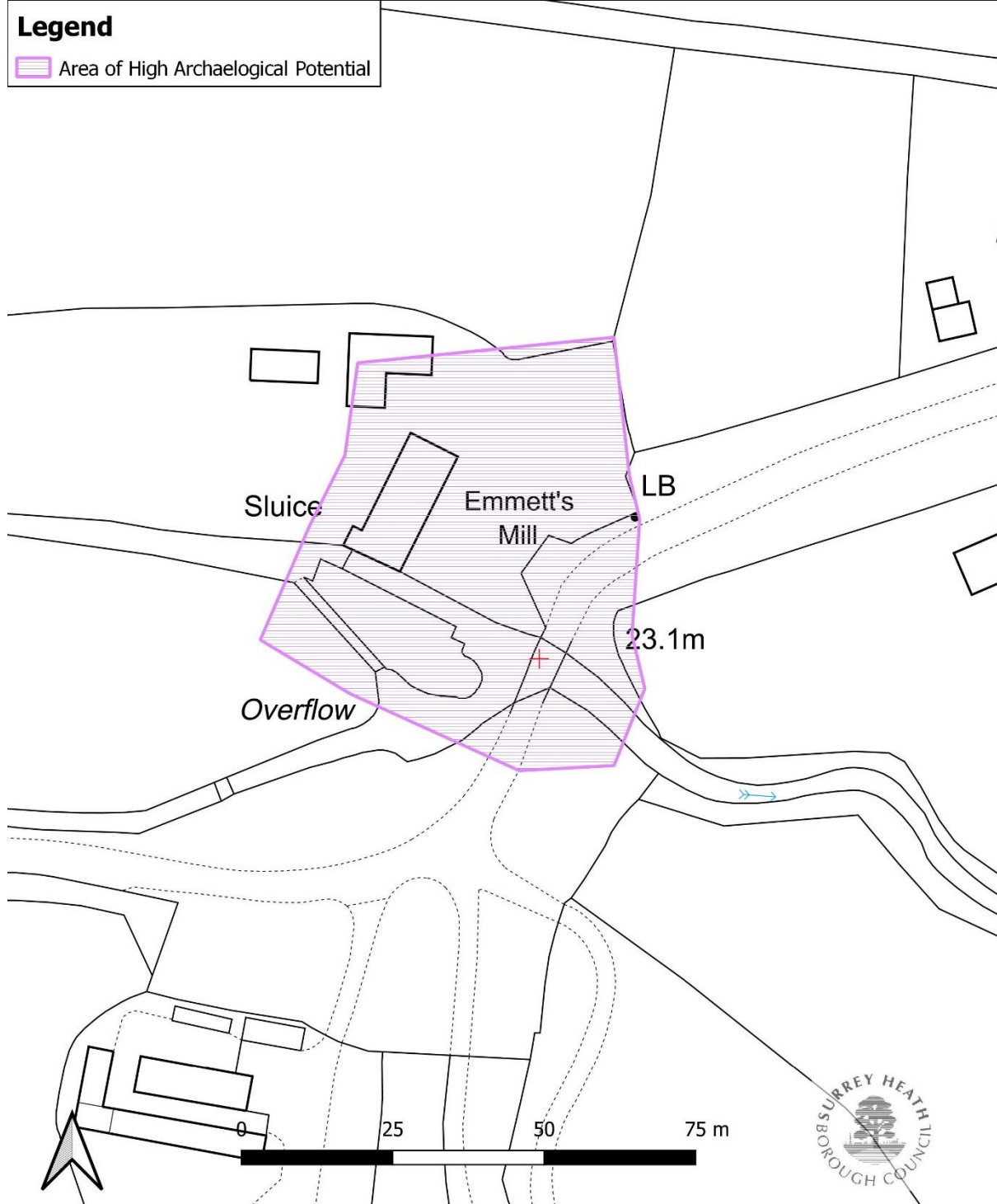
Map 17.

Medieval Watermill, Emmett's Mill, Philpot Lane, Chobham AHAP, Policy DH7

Not to Standard Scale

Legend

 Area of High Archaeological Potential



Surrey Heath Borough Council, Knoll Road, Camberley, GU15 3HD|Tel: +44 (0) 1276 707100| Fax: +44 (0) 1276707448|Email: main.reception@surreyheath.gov.uk  
Crown copyright and database rights 2020 Ordnance Survey 100018679| Contains Ordnance Survey data Crown copyright and database right 2020|Geographers' A-Z map Co. Ltd.  
Cities Revealed registered copyright by the GeoInformation Group, 2020 and Crown copyright All rights reserved|Historic Mapping Crown copyright and Landmark information Group.





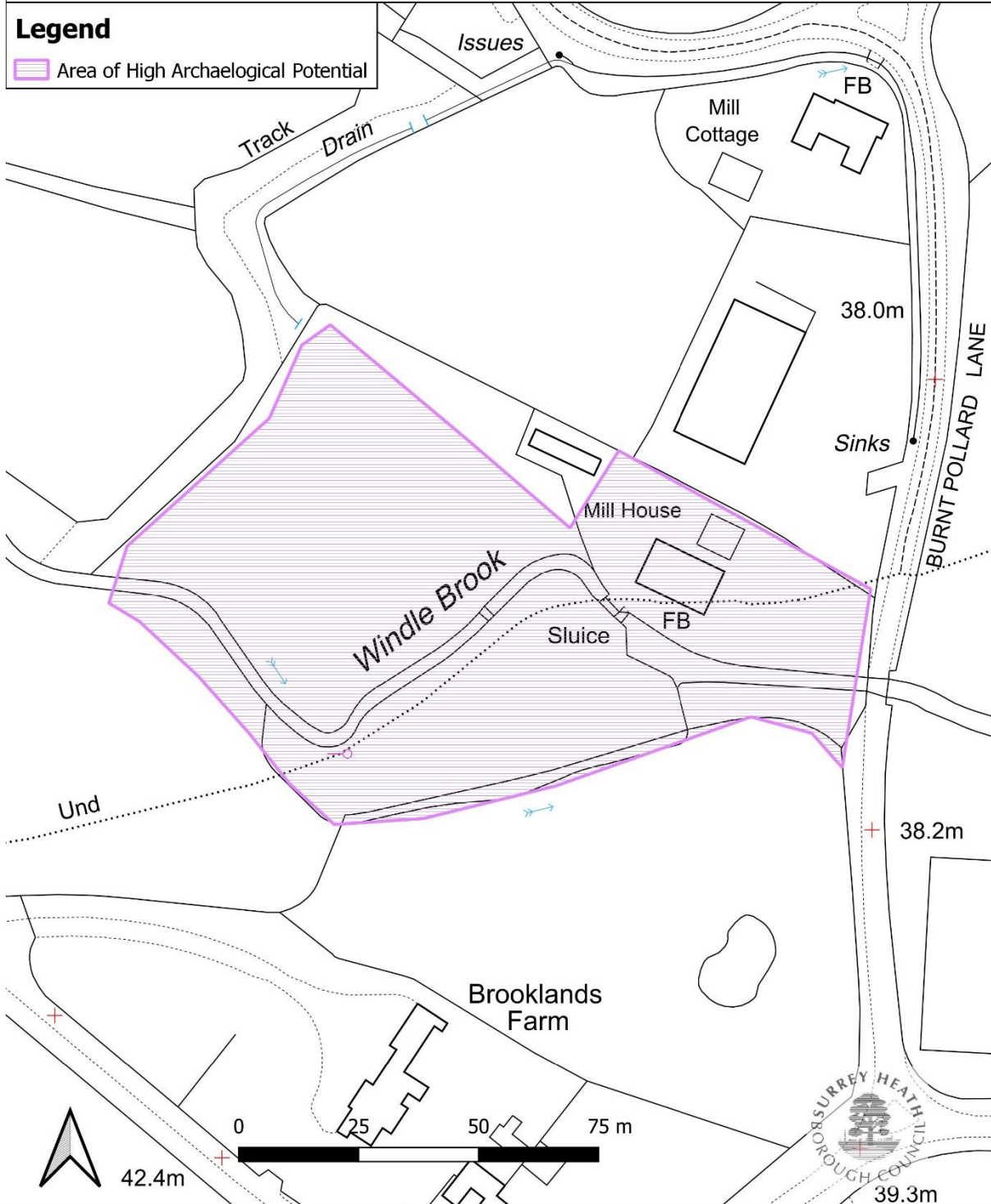
Map 18.

Medieval Watermill, Hook Mill, West End, AHAP, Policy DH7

Not to Standard Scale

Legend

Area of High Archaeological Potential



Surrey Heath Borough Council, Knoll Road, Camberley, GU15 3HD | Tel: +44 (0) 1276 707100 | Fax: +44 (0) 1276707448 | Email: main.reception@surreyheath.gov.uk

© Crown copyright and database rights 2020 Ordnance Survey 100018679 | Contains Ordnance Survey data Crown copyright and database right 2020 | Geographers' A-Z map Co. Ltd.

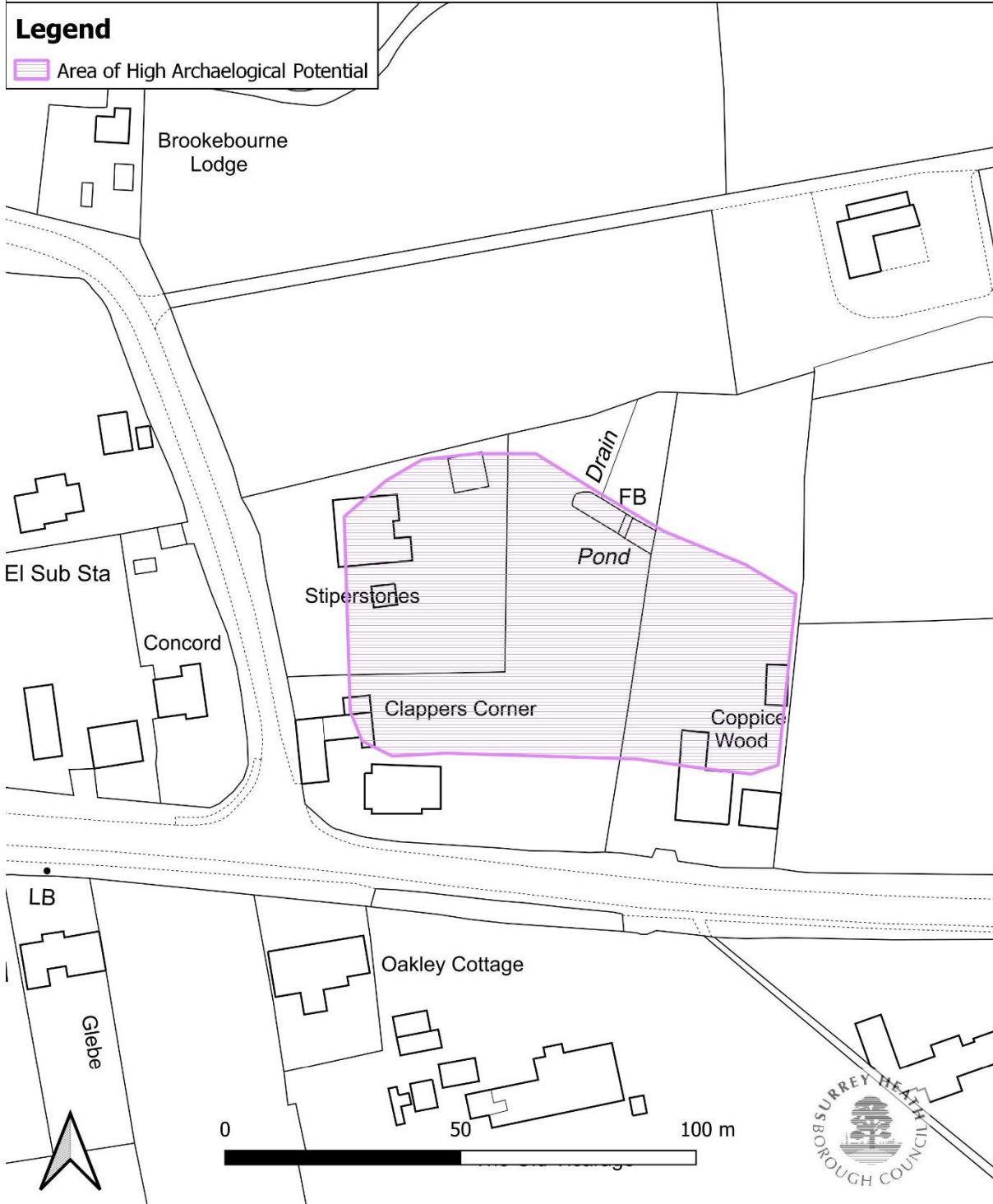
Cities Revealed registered copyright by the GeoInformation Group, 2020 and Crown copyright All rights reserved | Historic Mapping Crown copyright and Landmark information Group.



Map 19.

Probable medieval moated site, corner of Clappers Lane and Bagshot Road, Chobham AHA Policy DH7

Not to Standard Scale



Surrey Heath Borough Council, Knoll Road, Camberley, GU15 3HD | Tel: +44 (0) 1276 707100 | Fax: +44 (0) 1276707448 | Email: main.reception@surreyheath.gov.uk

Crown copyright and database rights 2020 Ordnance Survey 100018679 | Contains Ordnance Survey data Crown copyright and database right 2020 | Geographers' A-Z map Co. Ltd.

Cities Revealed registered copyright by the Geoinformation Group, 2020 and Crown copyright All rights reserved | Historic Mapping Crown copyright and Landmark information Group.

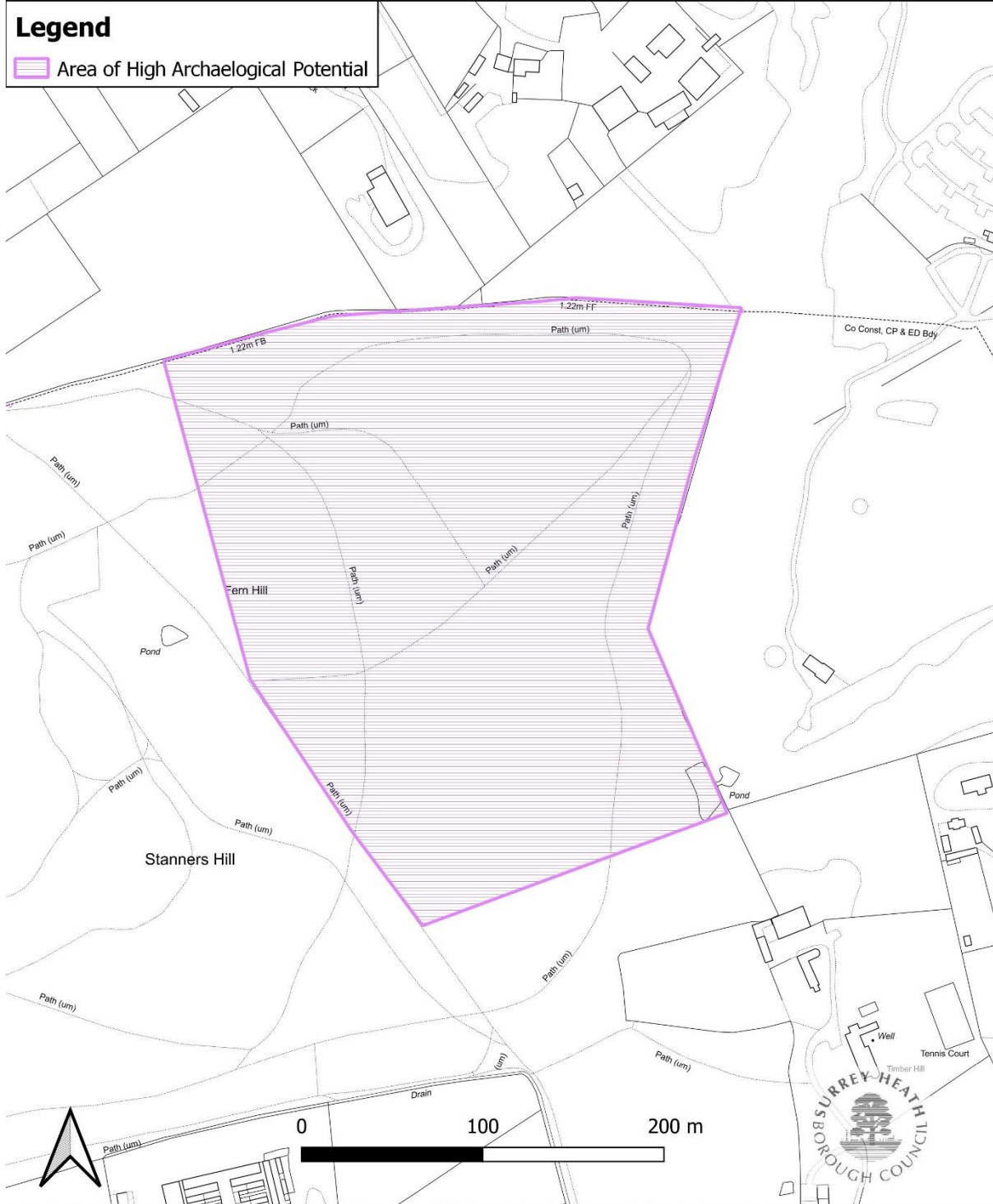


Map 20.

**Late Roman findspots, west of Queenswood Farm Golf Club, Chobham AHAP, Policy DH7**  
**Not to Standard Scale**

**Legend**

 Area of High Archaeological Potential



Surrey Heath Borough Council, Knoll Road, Camberley, GU15 3HD|Tel: +44 (0) 1276 707100| Fax: +44 (0) 1276707448|Email: main.reception@surreyheath.gov.uk

© Crown copyright and database rights 2020 Ordnance Survey 100018679| Contains Ordnance Survey data Crown copyright and database right 2020|Geographers' A-Z map Co. Ltd.

Cities Revealed registered copyright by the GeoInformation Group, 2020 and Crown copyright All rights reserved|Historic Mapping Crown copyright and Landmark information Group.

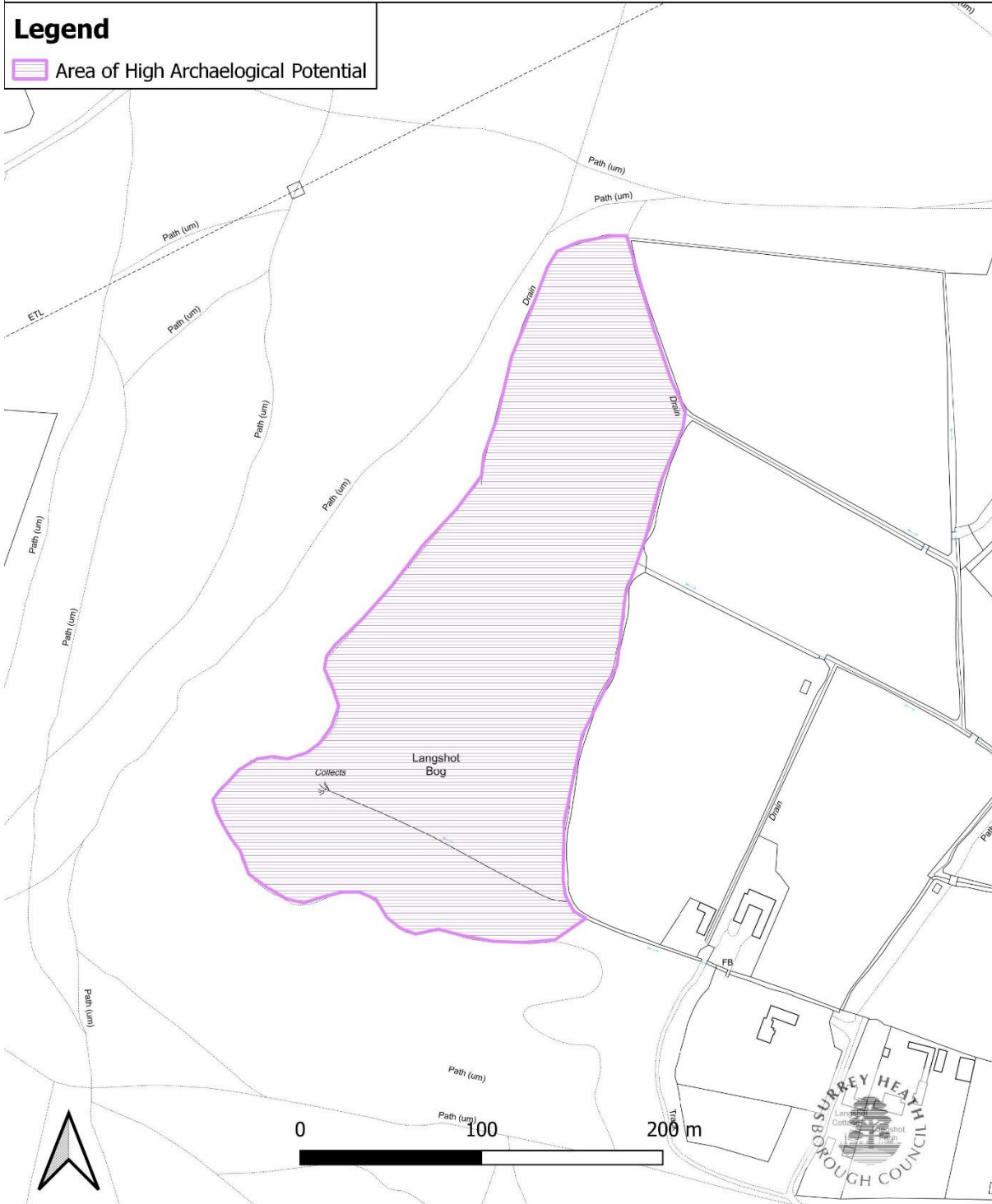


Map 21.

**Prehistoric environmental sequence, Langshott Bog, Chobham Common AHAP, Policy DH7  
Not to Standard Scale**

**Legend**

 Area of High Archaeological Potential



Surrey Heath Borough Council, Knoll Road, Camberley, GU15 3HD|Tel: +44 (0) 1276 707100| Fax: +44 (0) 1276707448|Email: main.reception@surreyheath.gov.uk

Crown copyright and database rights 2020 Ordnance Survey 100018679| Contains Ordnance Survey data Crown copyright and database right 2020|Geographers' A-Z map Co. Ltd.

Cities Revealed registered copyright by the GeoInformation Group, 2020 and Crown copyright All rights reserved|Historic Mapping Crown copyright and Landmark information Group.





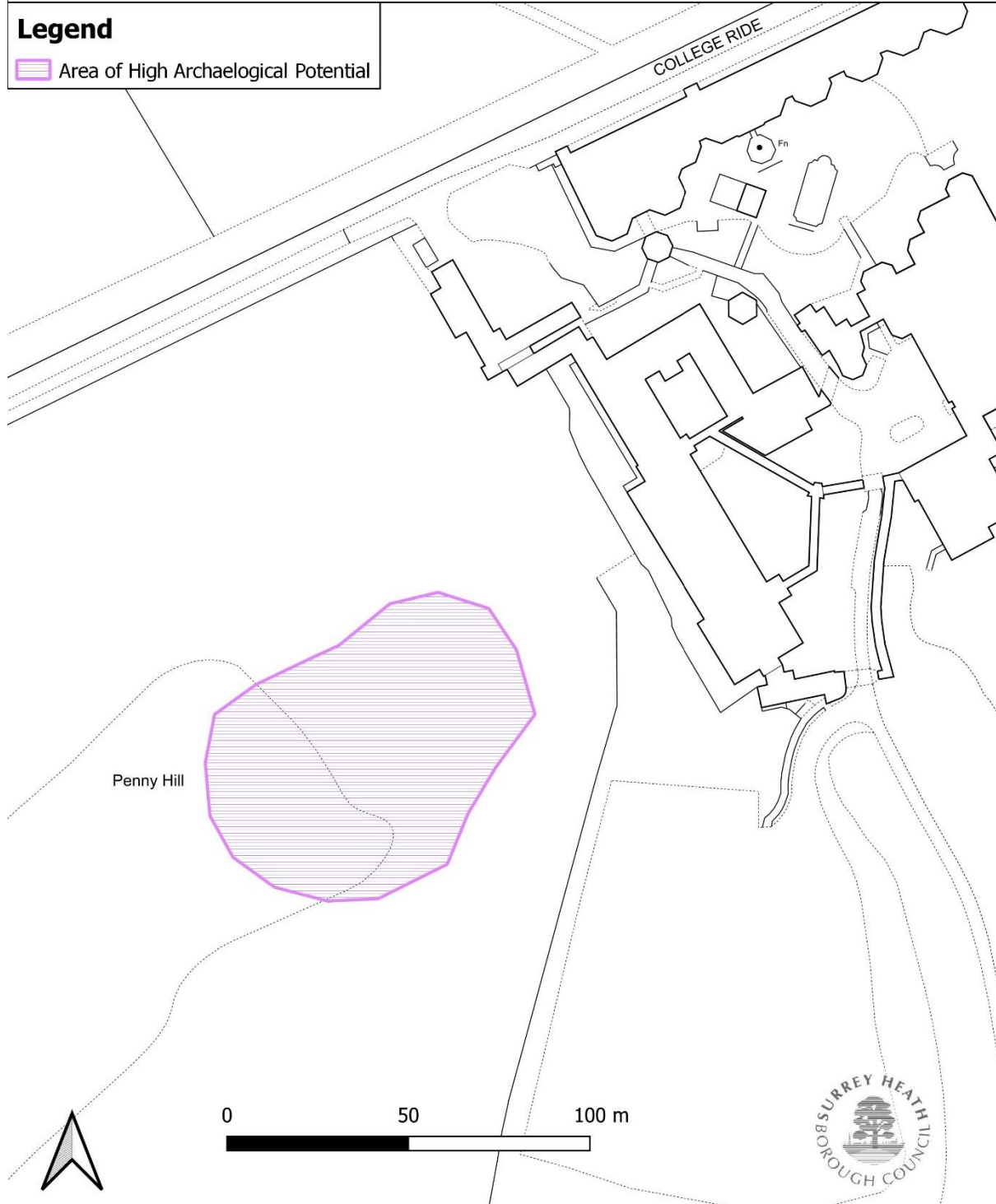
Map 22.

**Enclosure of possible Roman date, Penny Hill, Bagshot, AHAP, Policy DH7**

**Not to Standard Scale**

**Legend**

 Area of High Archaeological Potential



Surrey Heath Borough Council, Knoll Road, Camberley, GU15 3HD | Tel: +44 (0) 1276 707100 | Fax: +44 (0) 1276707448 | Email: main.reception@surreyheath.gov.uk

Crown copyright and database rights 2020 Ordnance Survey 100018679 | Contains Ordnance Survey data Crown copyright and database right 2020 | Geographers' A-Z map Co. Ltd.

Cities Revealed registered copyright by the GeoInformation Group, 2020 and Crown copyright All rights reserved | Historic Mapping Crown copyright and Landmark information Group.



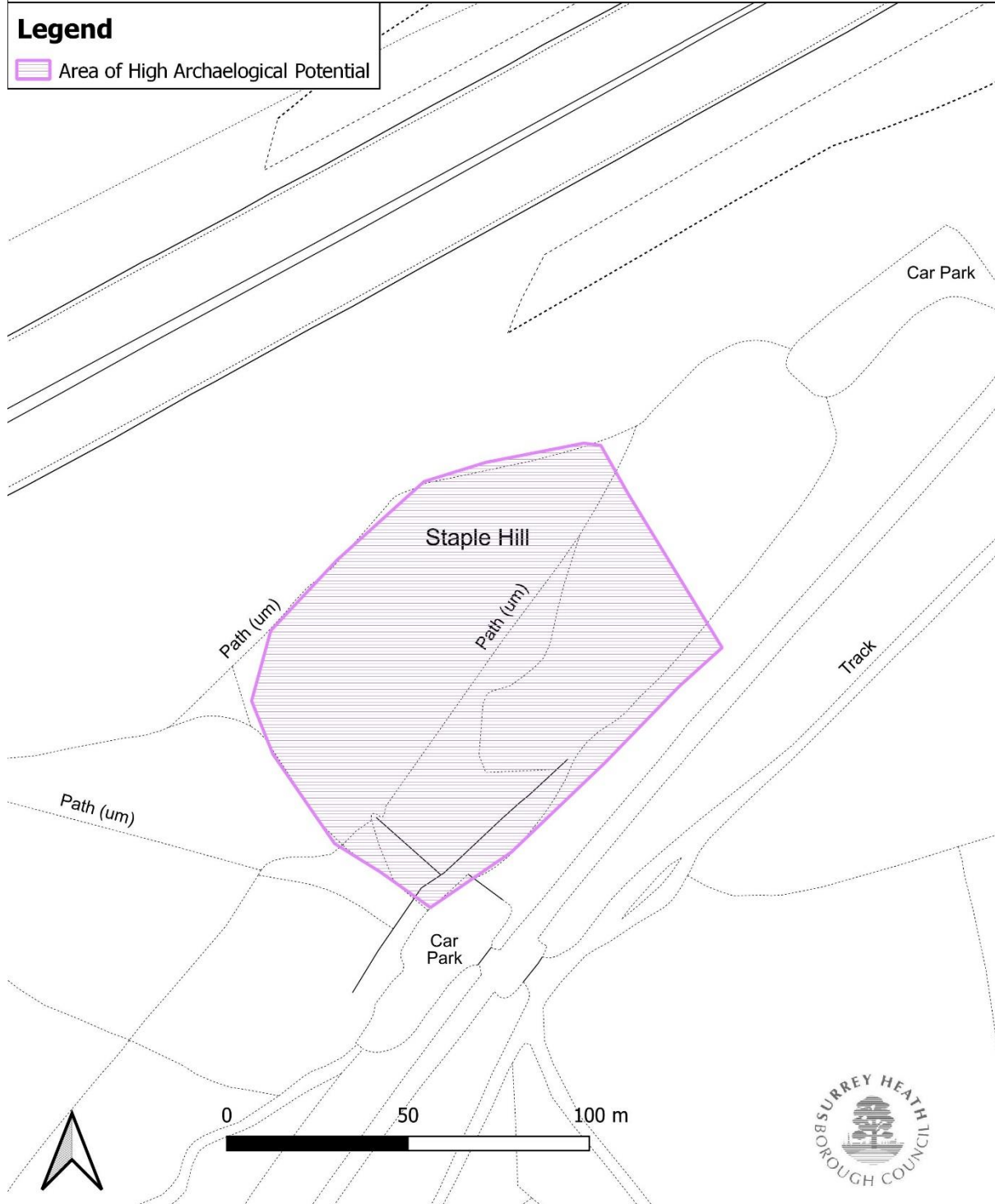
Map 23.

19thC Military Earthwork, Staples Hill, Chobham Common, AHAP, Policy DH7

Not to Standard Scale

Legend

 Area of High Archaeological Potential



Surrey Heath Borough Council, Knoll Road, Camberley, GU15 3HD|Tel: +44 (0) 1276 707100| Fax: +44 (0) 1276707448|Email: main.reception@surreyheath.gov.uk

Crown copyright and database rights 2020 Ordnance Survey 100018679| Contains Ordnance Survey data Crown copyright and database right 2020|Geographers' A-Z map Co. Ltd.

Cities Revealed registered copyright by the GeoInformation Group, 2020 and Crown copyright All rights reserved|Historic Mapping Crown copyright and Landmark information Group.





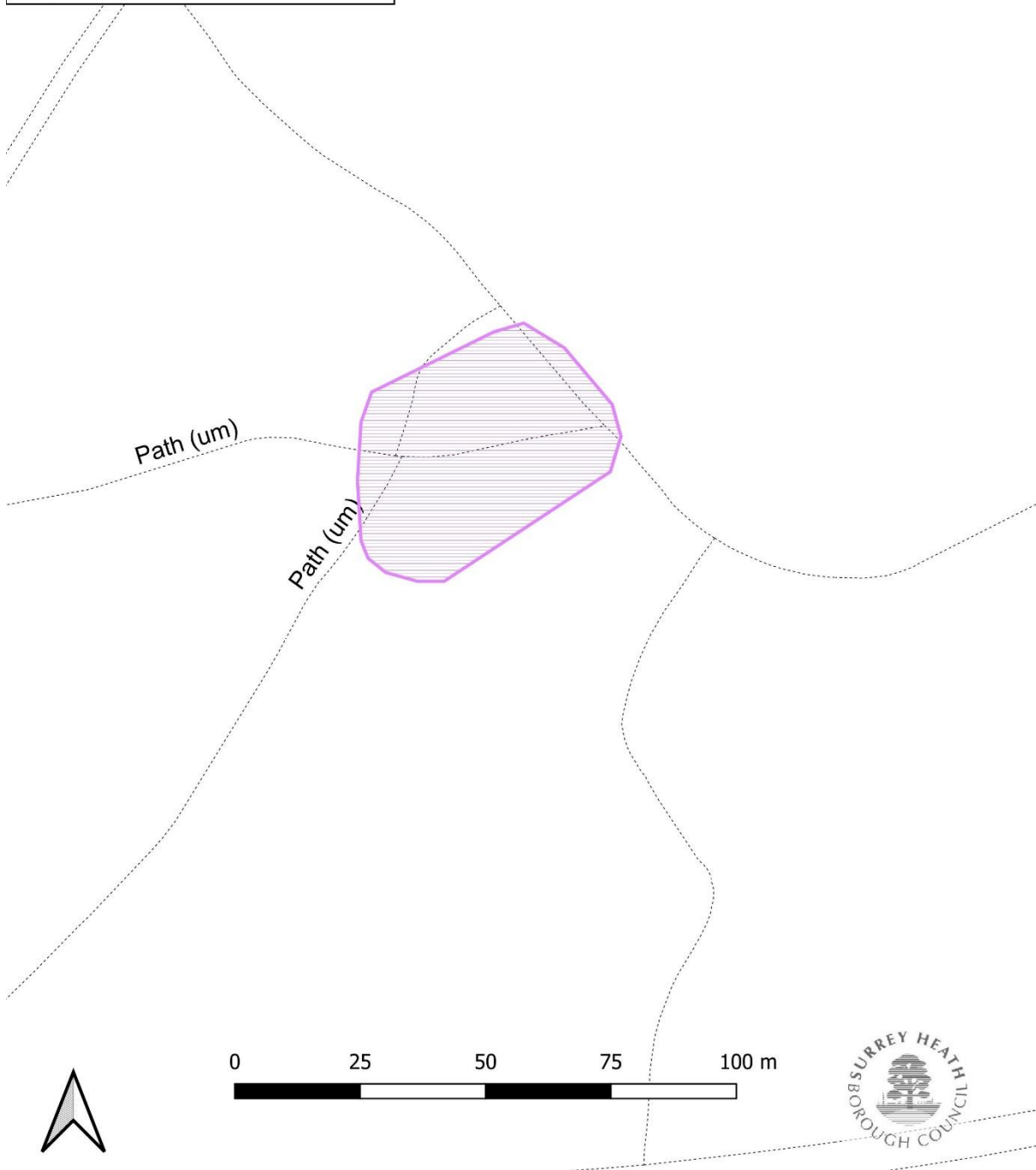
Map 24.

19th C Military Earthwork, Oystershell Hill, Chobham Common, AHAP, Policy DH7

Not to Standard Scale

Legend

 Area of High Archaeological Potential



Surrey Heath Borough Council, Knoll Road, Camberley, GU15 3HD|Tel: +44 (0) 1276 707100| Fax: +44 (0) 1276707448|Email: main.reception@surreyheath.gov.uk

© Crown copyright and database rights 2020 Ordnance Survey 100018679| Contains Ordnance Survey data Crown copyright and database right 2020|Geographers' A-Z map Co. Ltd.

Cities Revealed registered copyright by the GeoInformation Group, 2020 and Crown copyright All rights reserved|Historic Mapping Crown copyright and Landmark information Group.



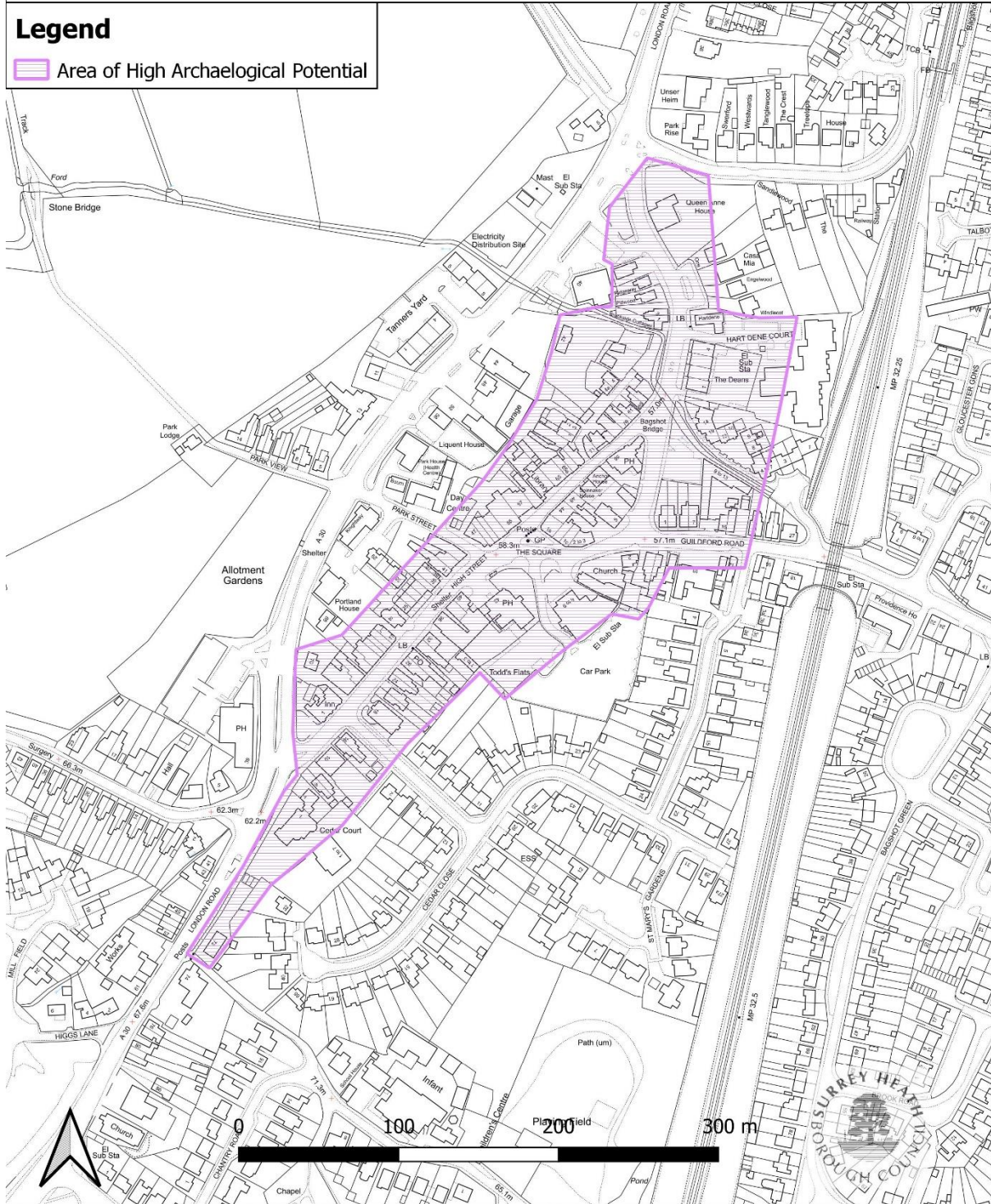
Map 25.

Bagshot Historic Town Core, AHAP, Policy DH7

Not to Standard Scale

Legend

 Area of High Archaeological Potential



Surrey Heath Borough Council, Knoll Road, Camberley, GU15 3HD | Tel: +44 (0) 1276 707100 | Fax: +44 (0) 1276707448 | Email: [main.reception@surreyheath.gov.uk](mailto:main.reception@surreyheath.gov.uk)

Crown copyright and database rights 2020 Ordnance Survey 100018679 | Contains Ordnance Survey data Crown copyright and database right 2020 | Geographers' A-Z map Co. Ltd.

Cities Revealed registered copyright by the GeoInformation Group, 2020 and Crown copyright All rights reserved | Historic Mapping Crown copyright and Landmark information Group.



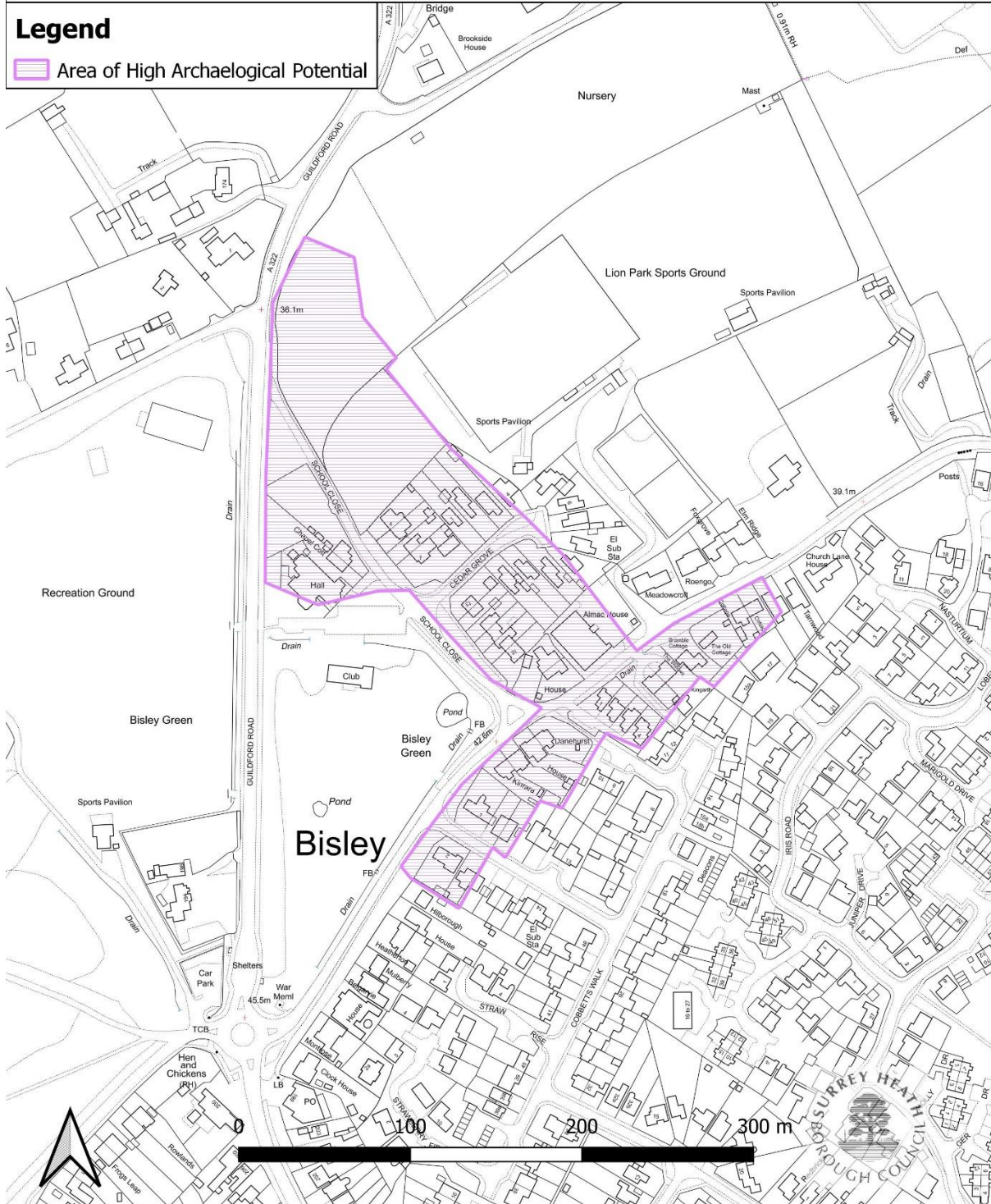


Map 26.

**Bisley Historic Town Core, AHAP, Policy DH7** **Not to Standard Scale**

**Legend**

 Area of High Archaeological Potential



Surrey Heath Borough Council, Knoll Road, Camberley, GU15 3HD | Tel: +44 (0) 1276 707100 | Fax: +44 (0) 1276707448 | Email: main.reception@surreyheath.gov.uk

© Crown copyright and database rights 2020 Ordnance Survey 100018679 | Contains Ordnance Survey data Crown copyright and database right 2020 | Geographers' A-Z map Co. Ltd.

Cities Revealed registered copyright by the Geoinformation Group, 2020 and Crown copyright All rights reserved | Historic Mapping Crown copyright and Landmark information Group.





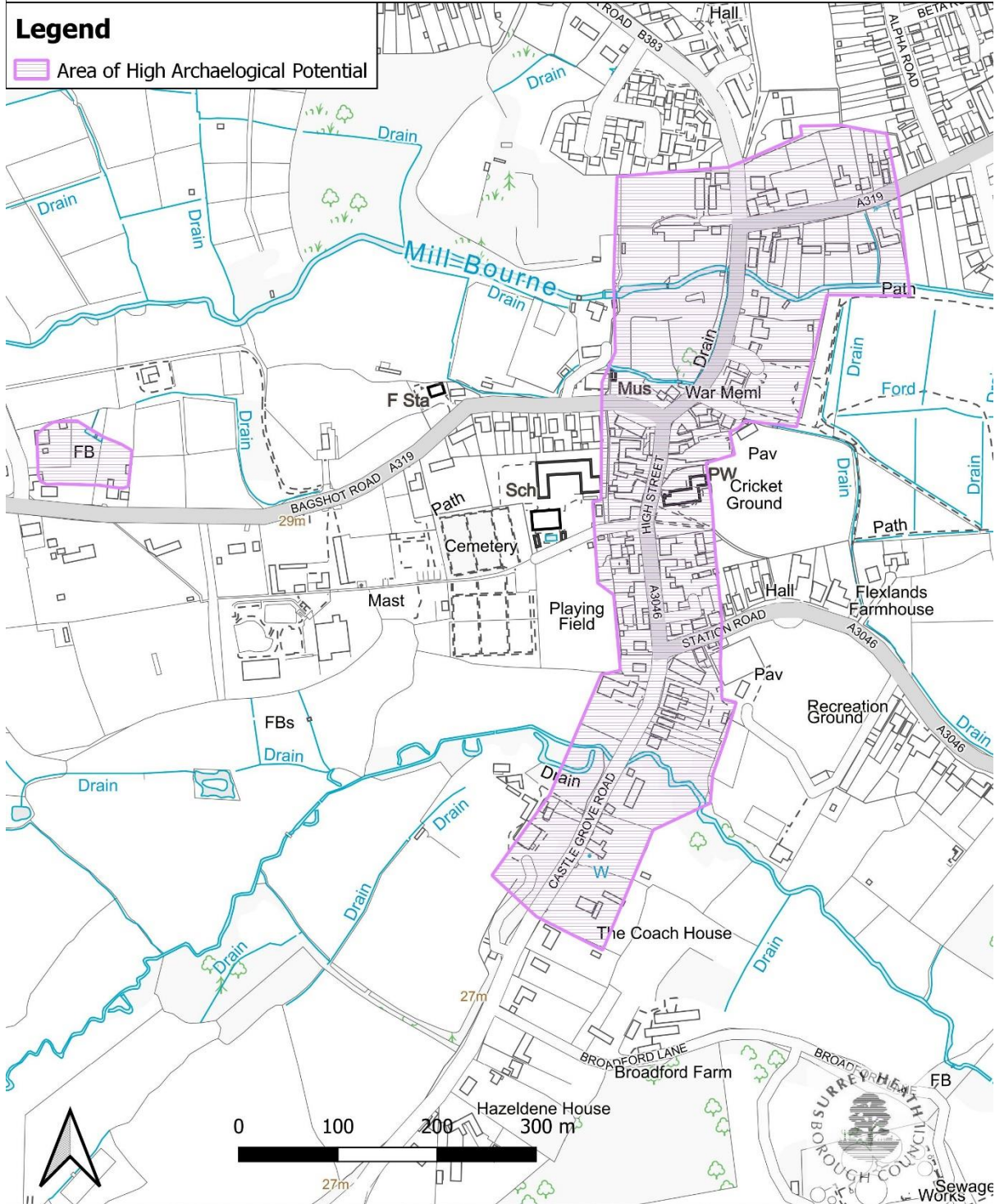
Map 27.

**Chobham Historic Town Core and 11th Century Church of St Lawrence, Policy DH7**

Not to Standard Scale

**Legend**

 Area of High Archaeological Potential



Surrey Heath Borough Council, Knoll Road, Camberley, GU15 3HD | Tel: +44 (0) 1276 707100 | Fax: +44 (0) 1276707448 | Email: main.reception@surreyheath.gov.uk

Crown copyright and database rights 2020 Ordnance Survey 100018679 | Contains Ordnance Survey data Crown copyright and database right 2020 | Geographers' A-Z map Co. Ltd.

Cities Revealed registered copyright by the GeoInformation Group, 2020 and Crown copyright All rights reserved | Historic Mapping Crown copyright and Landmark information Group.





Map 28.



Map 29.

St Johns Baptist Church, Bisley AHAP, Policy DH7

Not to Standard Scale

**Legend**

 Area of High Archaeological Potential



Surrey Heath Borough Council, Knoll Road, Camberley, GU15 3HD | Tel: +44 (0) 1276 707100 | Fax: +44 (0) 1276707448 | Email: main.reception@surreyheath.gov.uk

Crown copyright and database rights 2020 Ordnance Survey 100018679 | Contains Ordnance Survey data Crown copyright and database right 2020 | Geographers' A-Z map Co. Ltd.

Cities Revealed registered copyright by the GeoInformation Group, 2020 and Crown copyright All rights reserved | Historic Mapping Crown copyright and Landmark information Group.





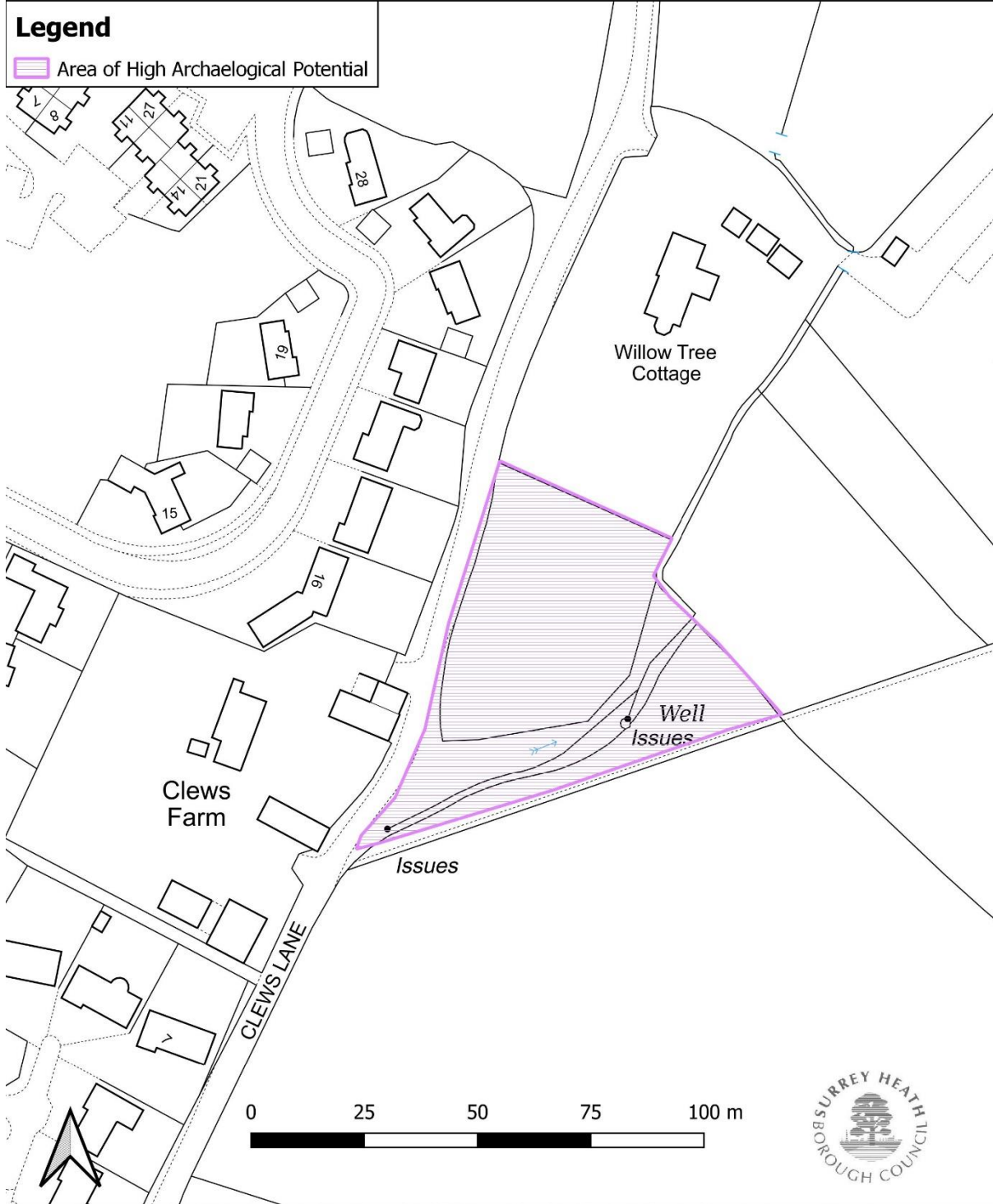
Map 30.

St Johns Baptist Well, Bisley AHAP, Policy DH7

Not to Standard Scale

Legend

 Area of High Archaeological Potential



Surrey Heath Borough Council, Knoll Road, Camberley, GU15 3HD | Tel: +44 (0) 1276 707100 | Fax: +44 (0) 1276707448 | Email: main.reception@surreyheath.gov.uk

© Crown copyright and database rights 2020 Ordnance Survey 100018679 | Contains Ordnance Survey data Crown copyright and database right 2020 | Geographers' A-Z map Co. Ltd.

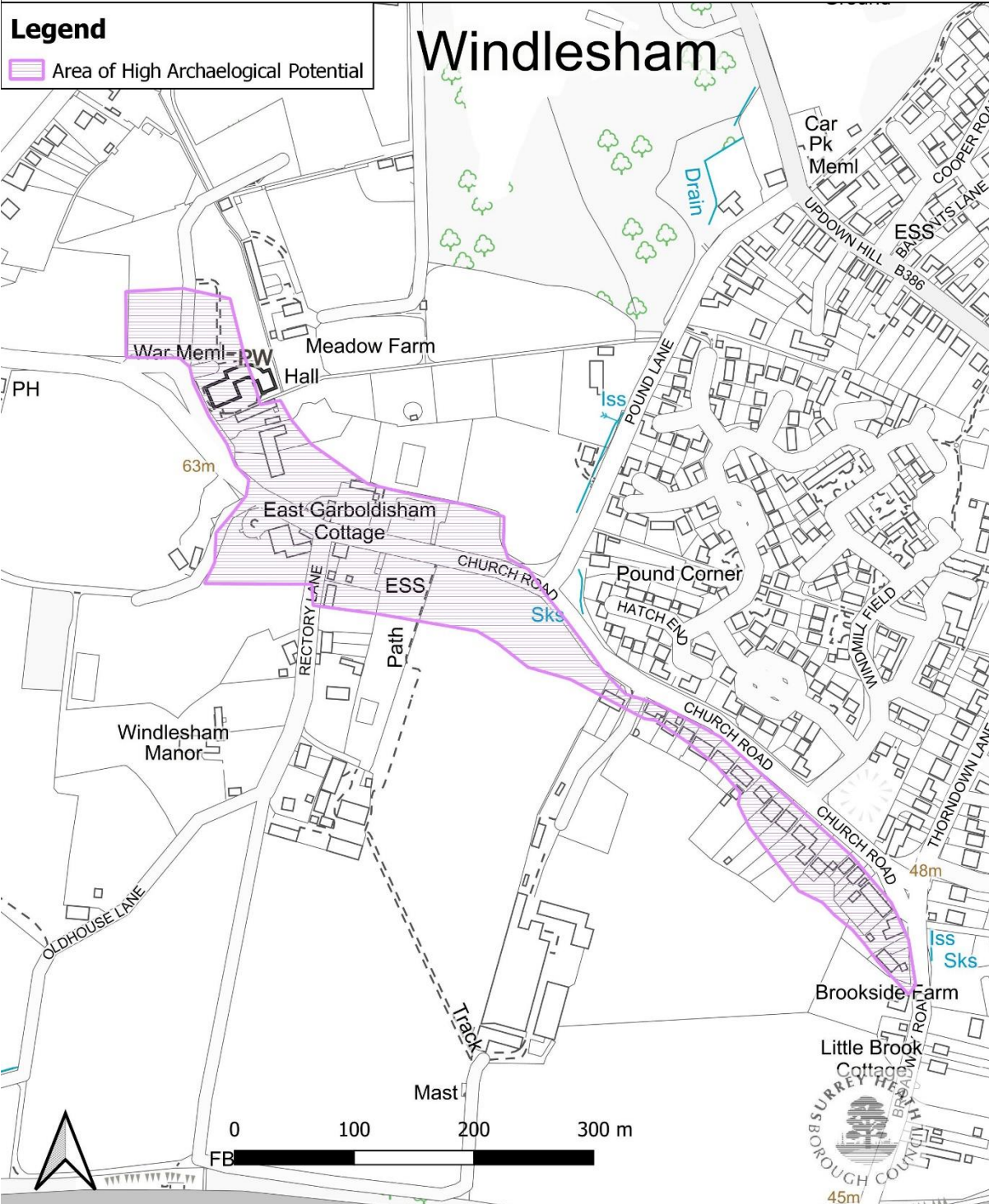
Cities Revealed registered copyright by the GeoInformation Group, 2020 and Crown copyright All rights reserved | Historic Mapping Crown copyright and Landmark information Group.



Map 31.

Windlesham Historic Town Core, AHAP, Policy DH7

Not to Standard Scale



Surrey Heath Borough Council, Knoll Road, Camberley, GU15 3HD | Tel: +44 (0) 1276 707100 | Fax: +44 (0) 1276707448 | Email: main.reception@surreyheath.gov.uk

Crown copyright and database rights 2020 Ordnance Survey 100018679 | Contains Ordnance Survey data Crown copyright and database right 2020 | Geographers' A-Z map Co. Ltd.

Cities Revealed registered copyright by the GeoInformation Group, 2020 and Crown copyright All rights reserved | Historic Mapping Crown copyright and Landmark information Group.



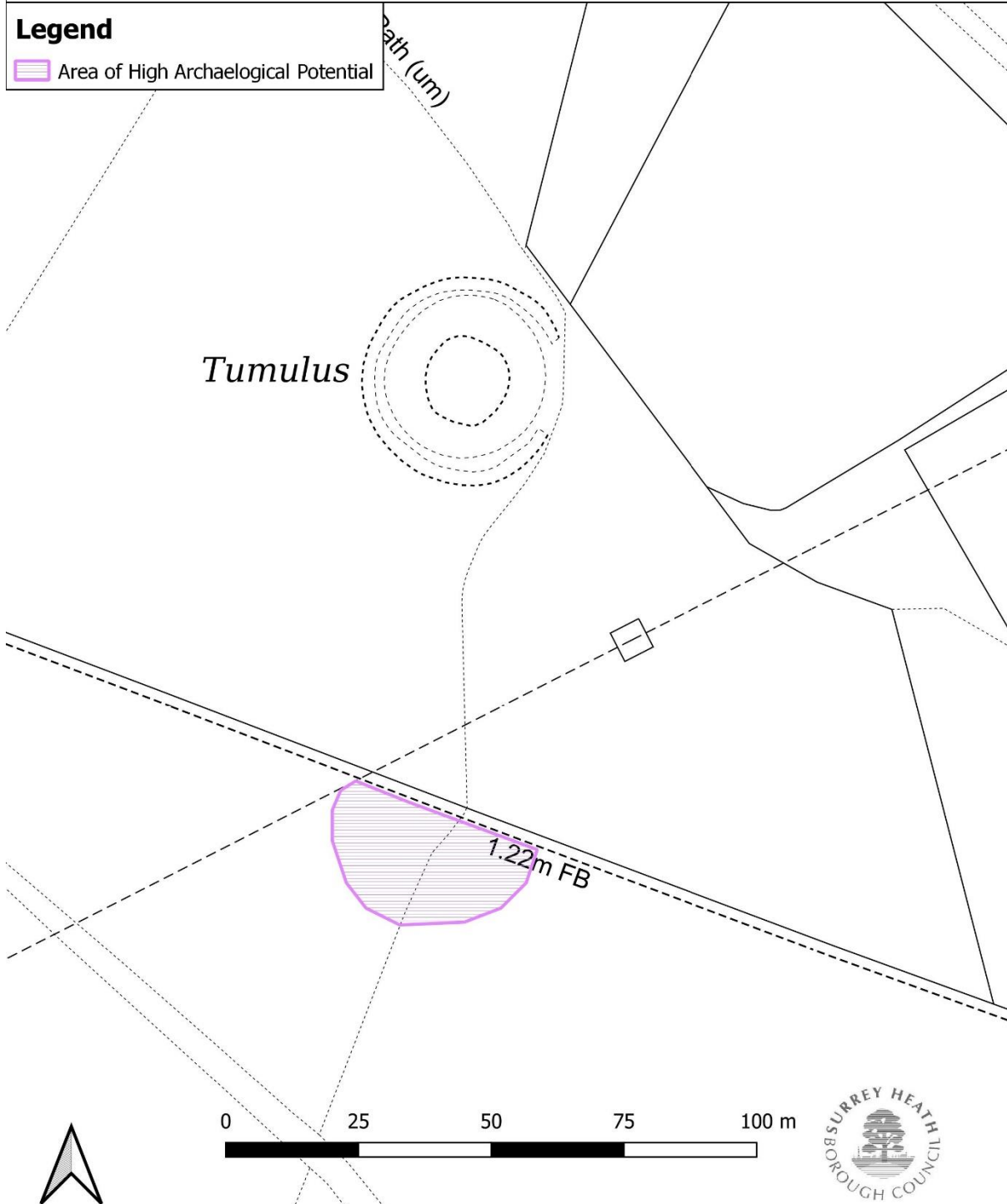
Map 32.

**Possible barrow, west Pipers Green Farm, Chobham Common AHAP, Policy DH7**

**Not to Standard Scale**

**Legend**

 Area of High Archaeological Potential



Surrey Heath Borough Council, Knoll Road, Camberley, GU15 3HD|Tel: +44 (0) 1276 707100| Fax: +44 (0) 1276707448|Email: main.reception@surreyheath.gov.uk

Crown copyright and database rights 2020 Ordnance Survey 100018679| Contains Ordnance Survey data Crown copyright and database right 2020|Geographers' A-Z map Co. Ltd.

Cities Revealed registered copyright by the Geoinformation Group, 2020 and Crown copyright All rights reserved|Historic Mapping Crown copyright and Landmark information Group.

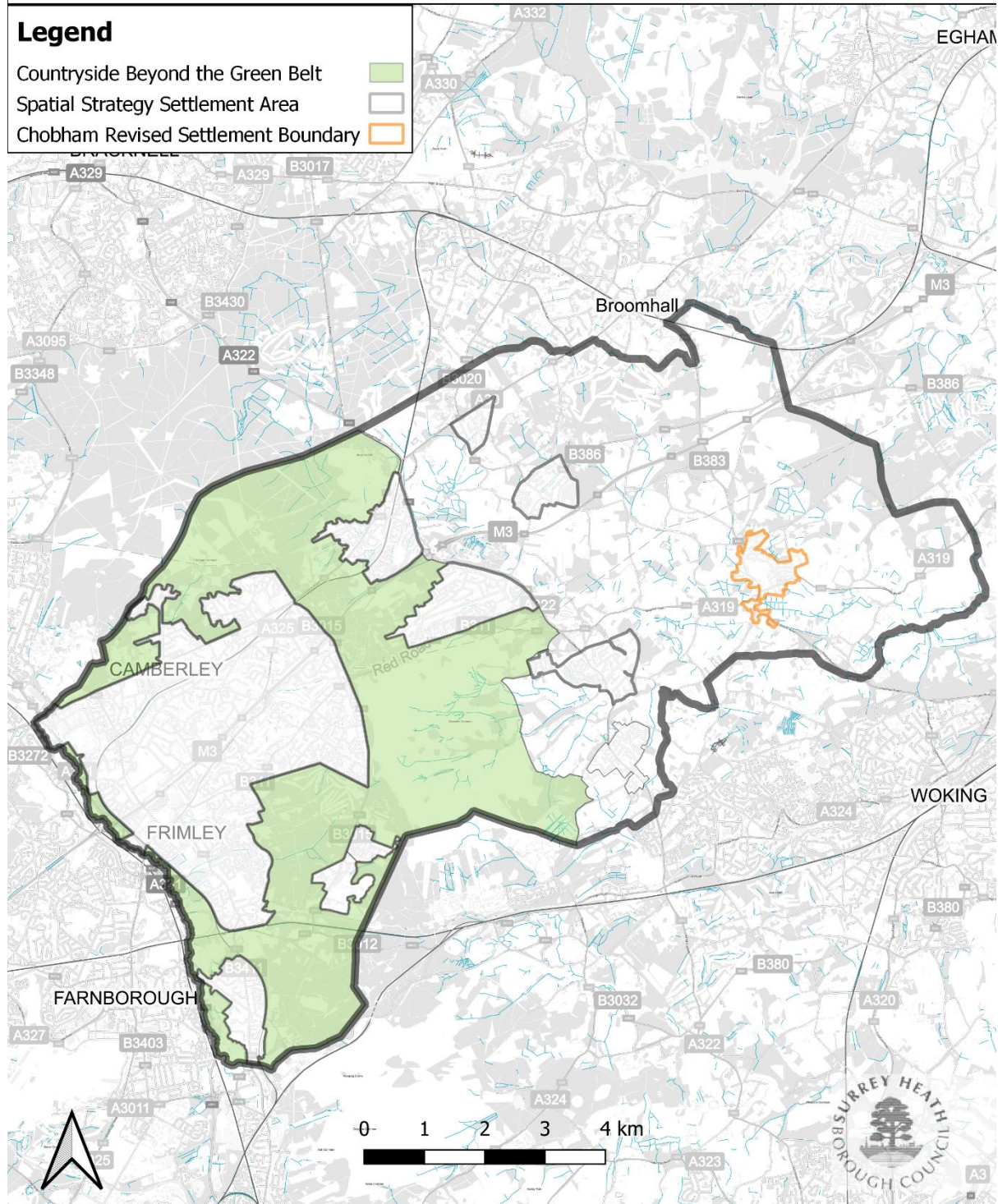




### Map 33.

#### Policy SS1 Spatial Strategy and Policy GBC4 Development within the Countryside

Not to Standard Scale



Surrey Heath Borough Council, Knoll Road, Camberley, GU15 3HD|Tel: +44 (0) 1276 707100| Fax: +44 (0) 1276707448|Email: main.reception@surreyheath.gov.uk  
Crown copyright and database rights 2020 Ordnance Survey 100018679| Contains Ordnance Survey data Crown copyright and database right 2020|Geographers' A-Z map Co. Ltd.  
Cities Revealed registered copyright by the Geoinformation Group, 2020 and Crown copyright All rights reserved|Historic Mapping Crown copyright and Landmark information Group.







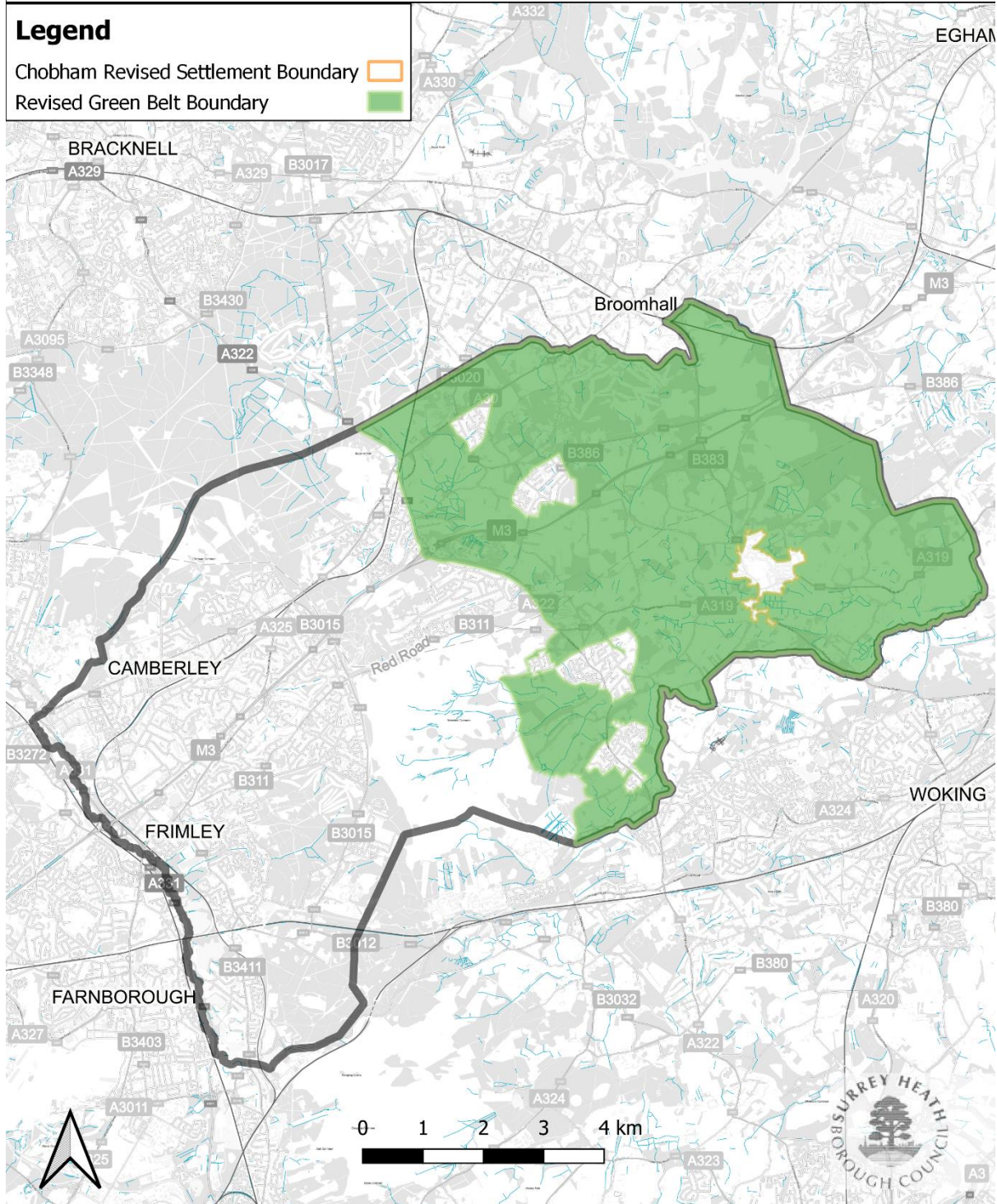
### Map 34. Revised Green Belt boundary

Policy SS1 Spatial Strategy

Not to Standard Scale

#### Legend

- Chobham Revised Settlement Boundary 
- Revised Green Belt Boundary 



Surrey Heath Borough Council, Knoll Road, Camberley, GU15 3HD|Tel: +44 (0) 1276 707100| Fax: +44 (0) 1276707448|Email: main.reception@surreyheath.gov.uk

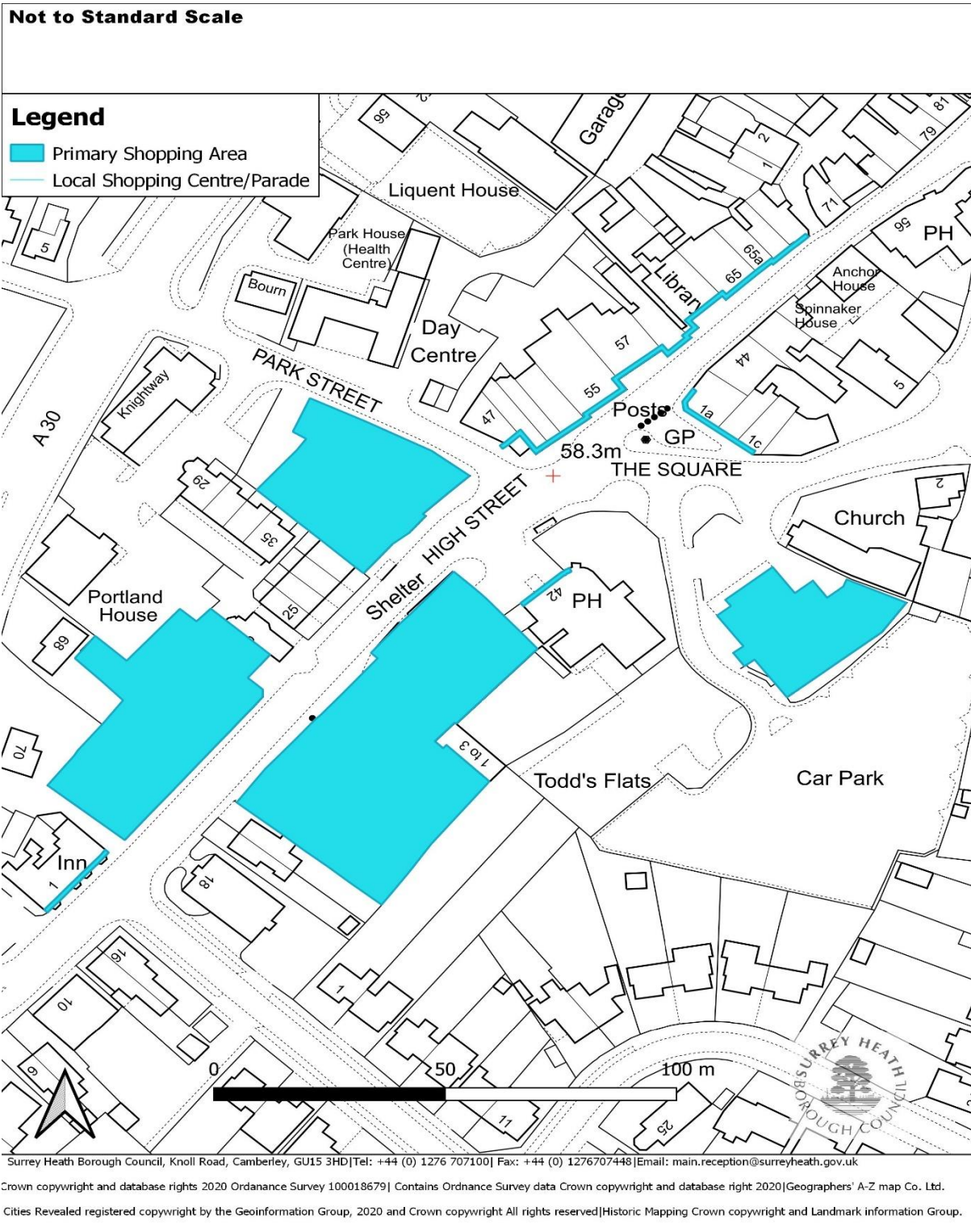
© Crown copyright and database rights 2020 Ordnance Survey 100018679| Contains Ordnance Survey data Crown copyright and database right 2020|Geographers' A-Z map Co. Ltd.

Cities Revealed registered copyright by the GeoInformation Group, 2020 and Crown copyright All rights reserved|Historic Mapping Crown copyright and Landmark information Group.



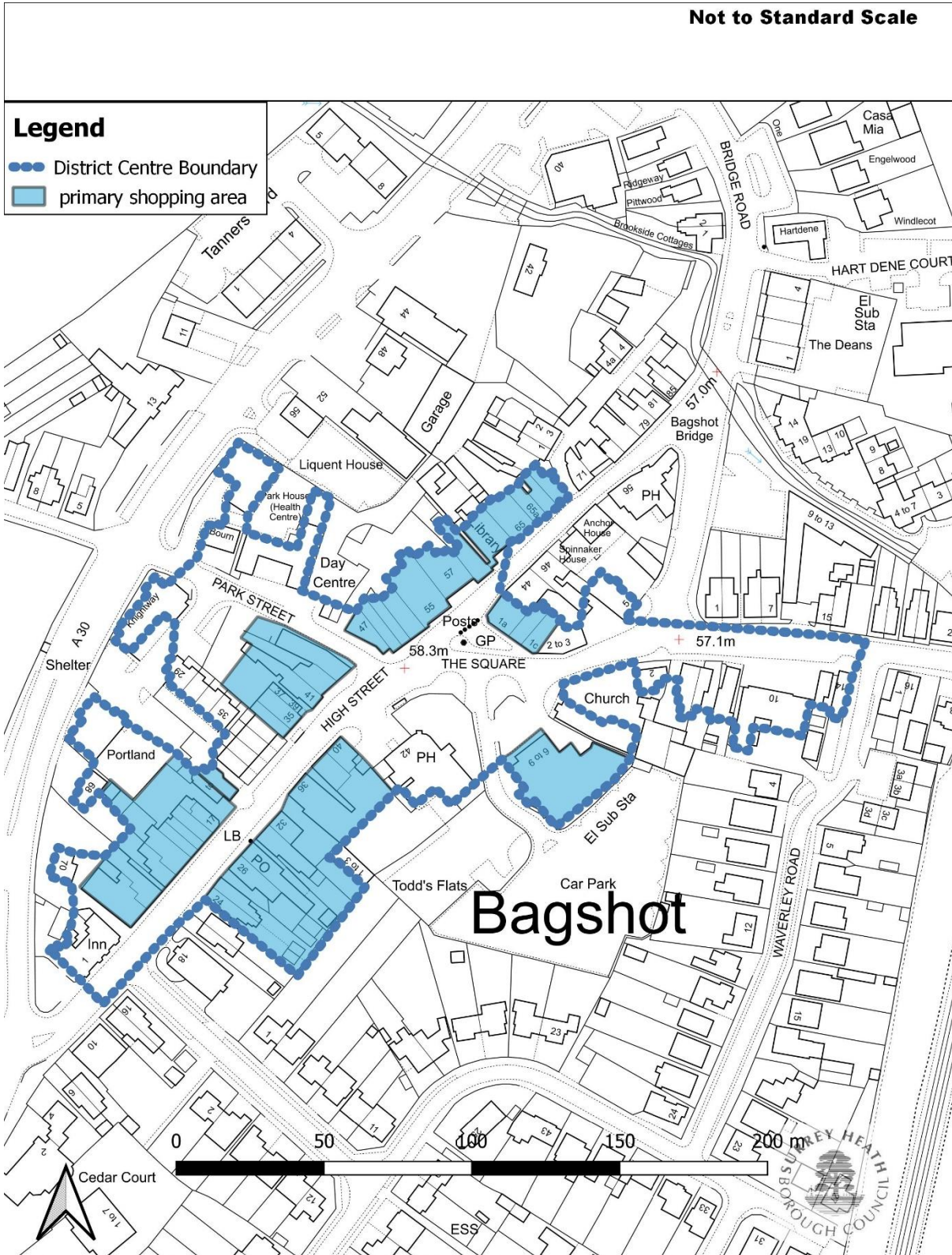


### Map 35. Bagshot District Centre (Core Strategy 2012CP9/DM12) -Delete





### Map 36. Bagshot District Centre (Amended Policy ER9)



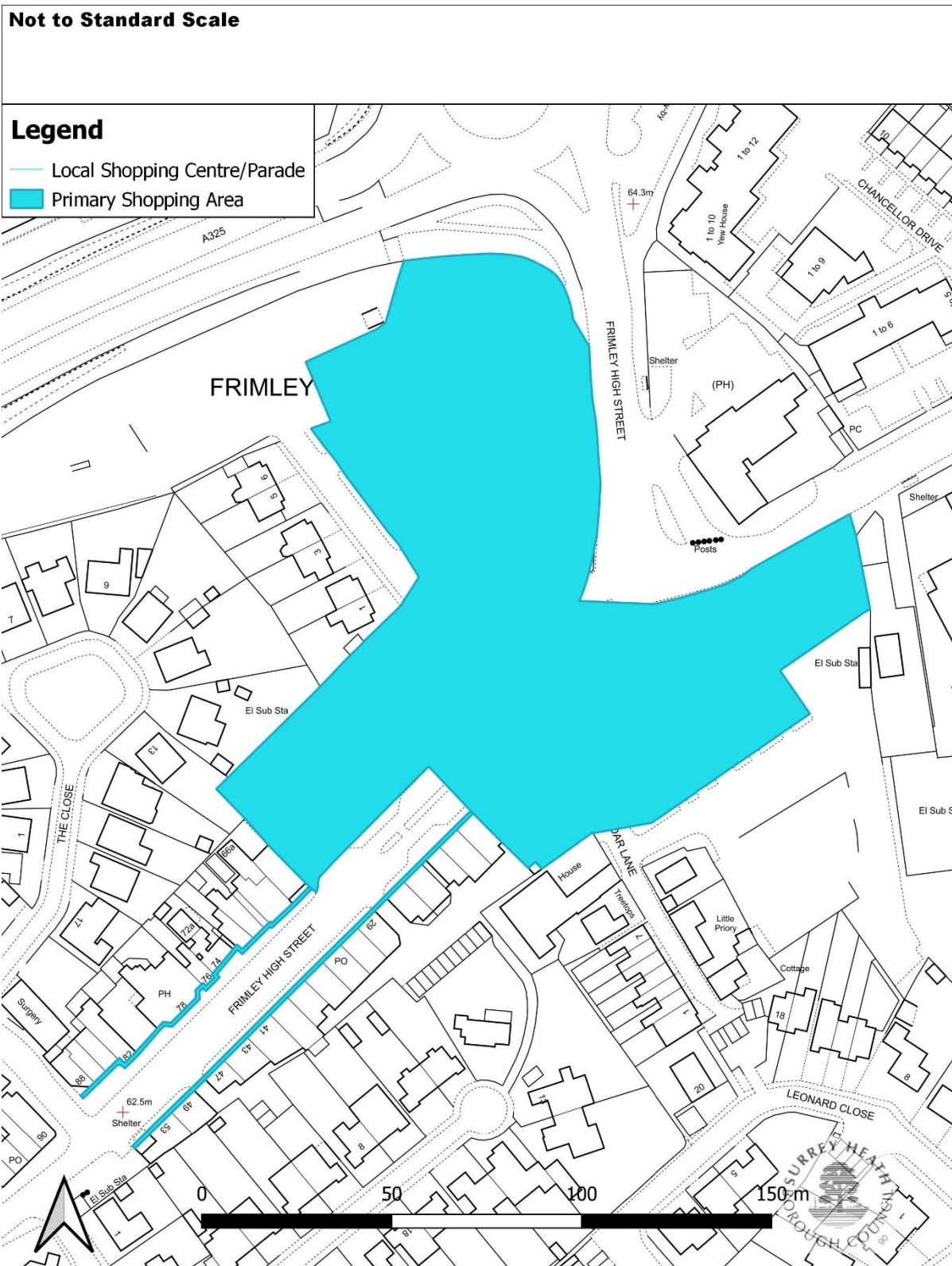
Surrey Heath Borough Council, Knoll Road, Camberley, GU15 3HD|Tel: +44 (0) 1276 707100| Fax: +44 (0) 1276707448|Email: main.reception@surreyheath.gov.uk

© Crown copyright and database rights 2020 Ordnance Survey 100018679| Contains Ordnance Survey data Crown copyright and database right 2020|Geographers' A-Z map Co. Ltd.

Cities Revealed registered copyright by the GeoInformation Group, 2020 and Crown copyright All rights reserved|Historic Mapping Crown copyright and Landmark information Group.



### Map 37. Frimley District Centre (Core Strategy 2012, CP9/DMI2) - Delete



Surrey Heath Borough Council, Knoll Road, Camberley, GU15 3HD|Tel: +44 (0) 1276 707100| Fax: +44 (0) 1276707448|Email: main.reception@surreyheath.gov.uk

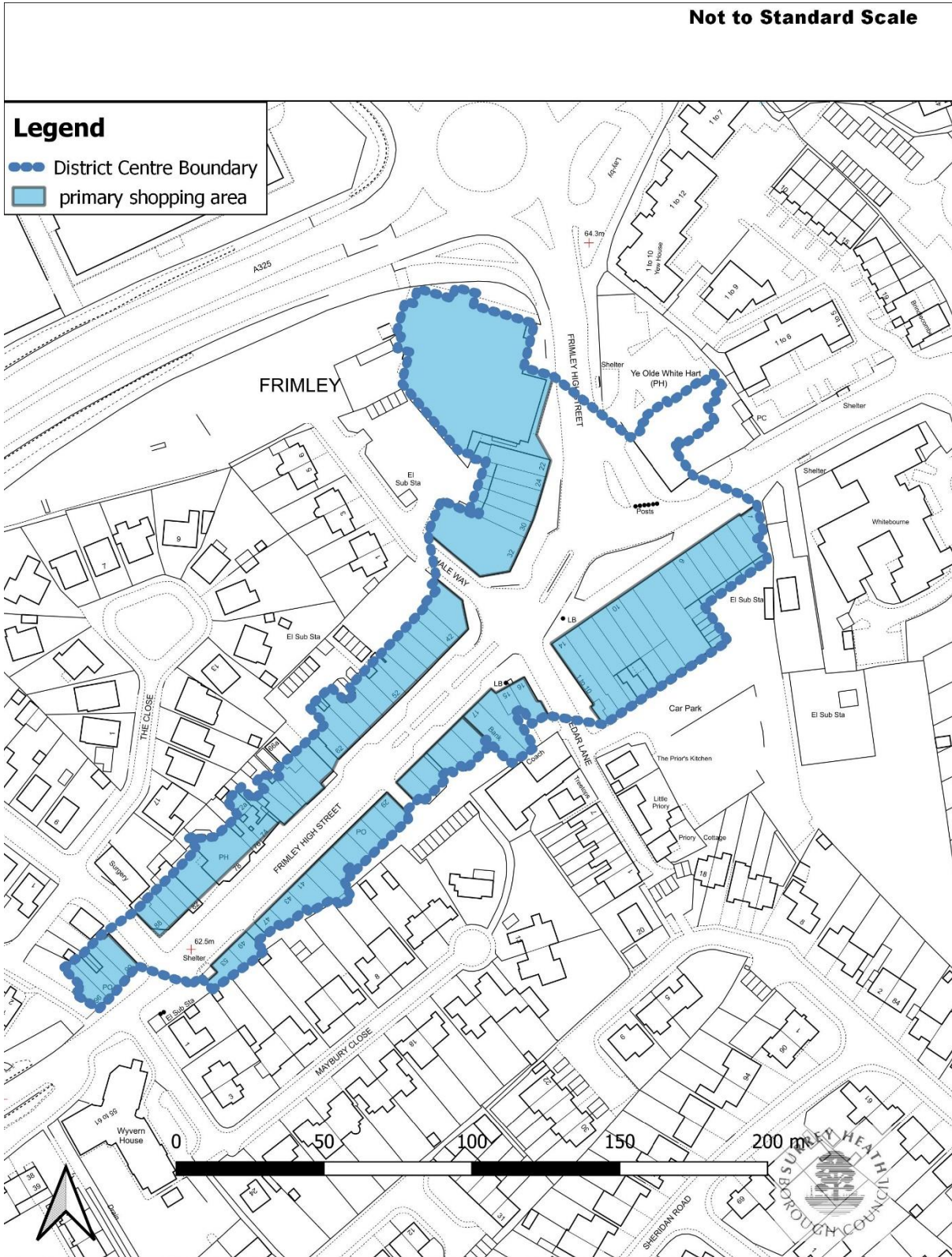
Crown copyright and database rights 2020 Ordnance Survey 100018679| Contains Ordnance Survey data Crown copyright and database right 2020|Geographers' A-Z map Co. Ltd.

Cities Revealed registered copyright by the GeoInformation Group, 2020 and Crown copyright All rights reserved|Historic Mapping Crown copyright and Landmark information Group.





### Map 38. Frimley District Centre (Amended Policy ER9)



Surrey Heath Borough Council, Knoll Road, Camberley, GU15 3HD | Tel: +44 (0) 1276 707100 | Fax: +44 (0) 1276707448 | Email: main.reception@surreyheath.gov.uk

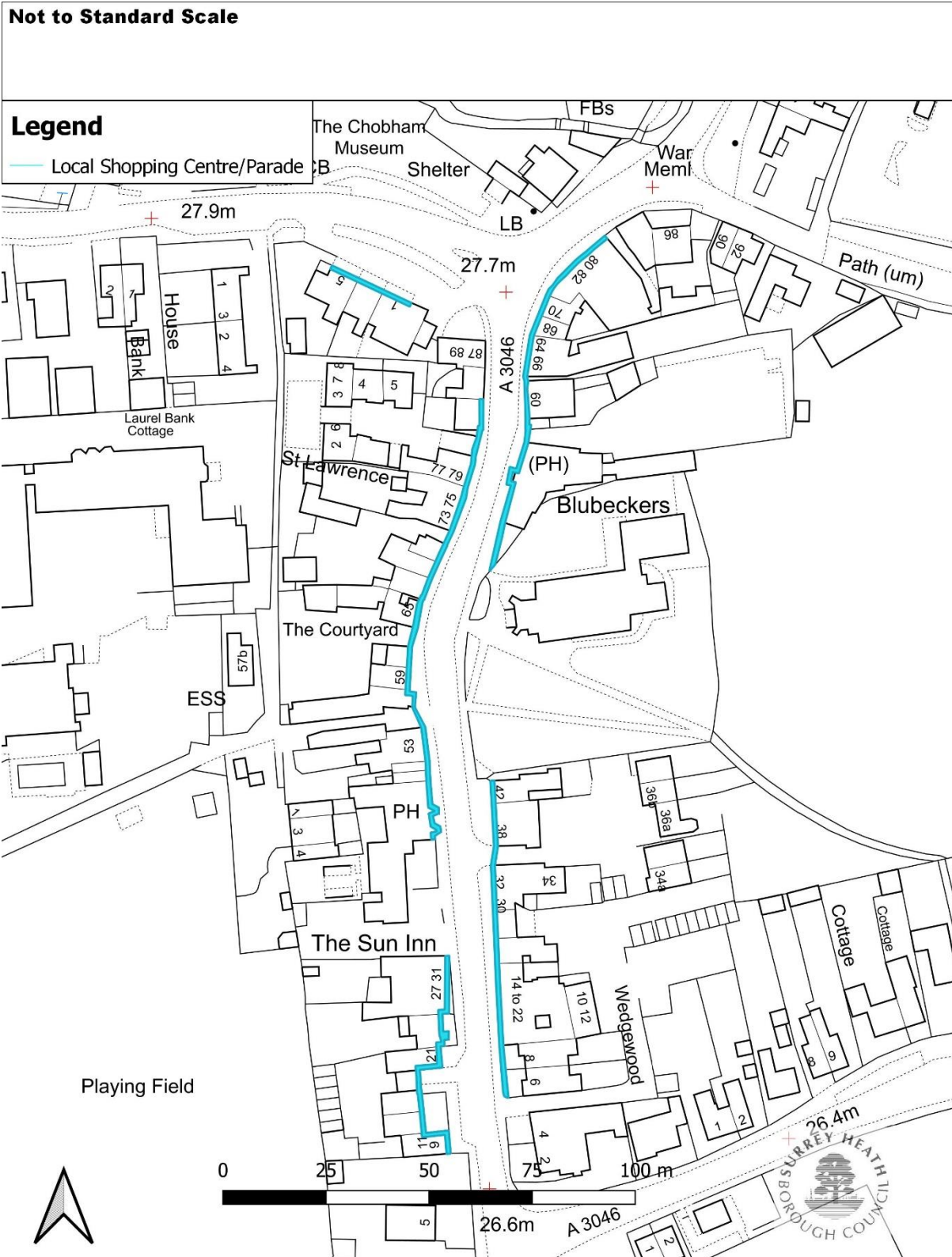
© Crown copyright and database rights 2020 Ordnance Survey 100018679 | Contains Ordnance Survey data Crown copyright and database right 2020 | Geographers' A-Z map Co. Ltd.

Cities Revealed registered copyright by the GeoInformation Group, 2020 and Crown copyright All rights reserved | Historic Mapping Crown copyright and Landmark information Group.





### Map 39. Chobham Local Centre (Core Strategy 2012, CP9/DMI2) - Delete



Surrey Heath Borough Council, Knoll Road, Camberley, GU15 3HD|Tel: +44 (0) 1276 707100| Fax: +44 (0) 1276707448|Email: main.reception@surreyheath.gov.uk  
Crown copyright and database rights 2020 Ordnance Survey 100018679| Contains Ordnance Survey data Crown copyright and database right 2020|Geographers' A-Z map Co. Ltd.  
Cities Revealed registered copyright by the GeoInformation Group, 2020 and Crown copyright All rights reserved|Historic Mapping Crown copyright and Landmark information Group.





### Map 41. Deepcut Local Centre (Core Strategy 2012, CP9/DM12) - Delete

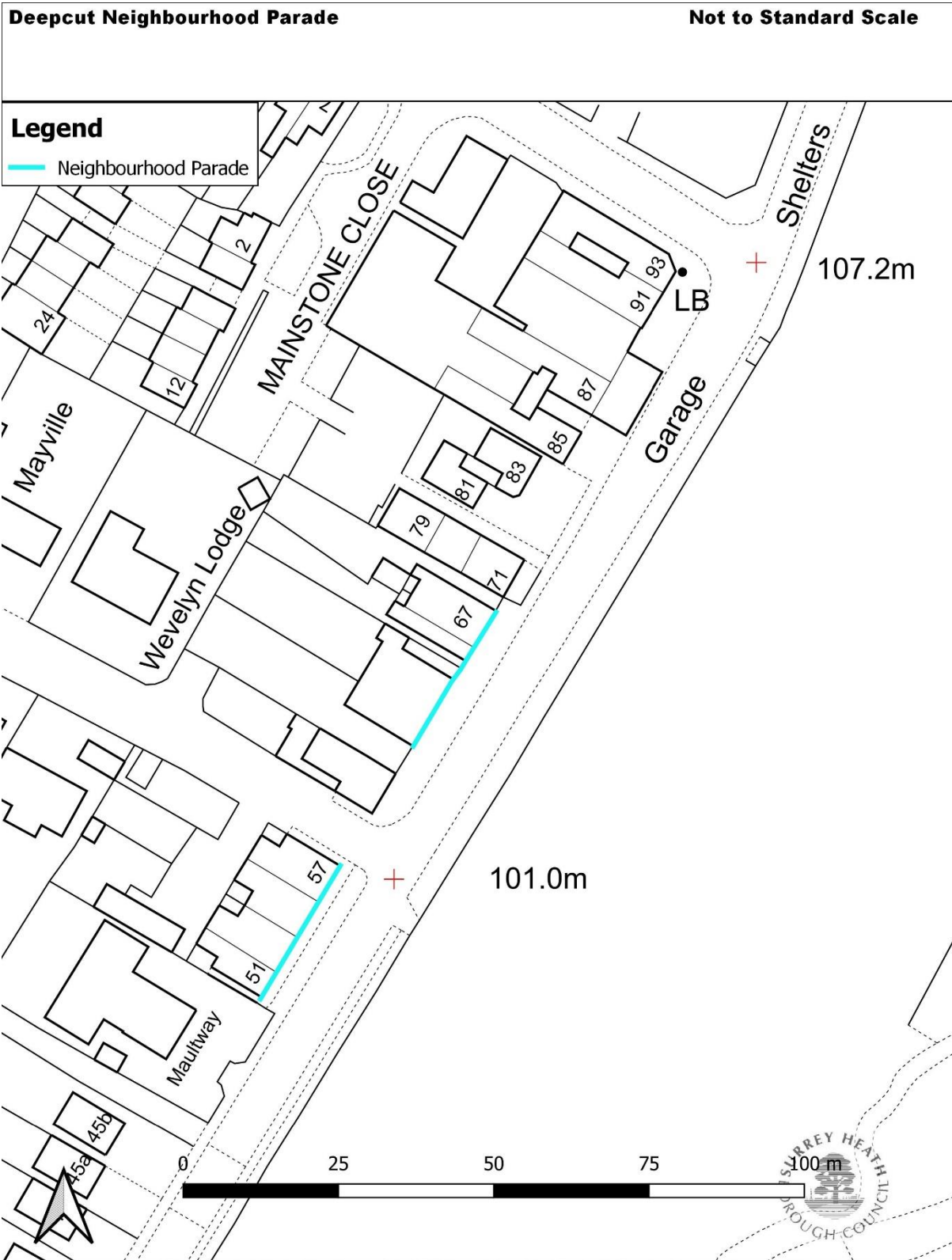


Surrey Heath Borough Council, Knoll Road, Camberley, GU15 3HD | Tel: +44 (0) 1276 707100 | Fax: +44 (0) 1276707448 | Email: main.reception@surreyheath.gov.uk  
Crown copyright and database rights 2020 Ordnance Survey 100018679 | Contains Ordnance Survey data Crown copyright and database right 2020 | Geographers' A-Z map Co. Ltd.  
Cities Revealed registered copyright by the GeoInformation Group, 2020 and Crown copyright All rights reserved | Historic Mapping Crown copyright and Landmark information Group.





### Map 42. Deepcut Neighbourhood Centre (de-designated from a Local Centre Policy)

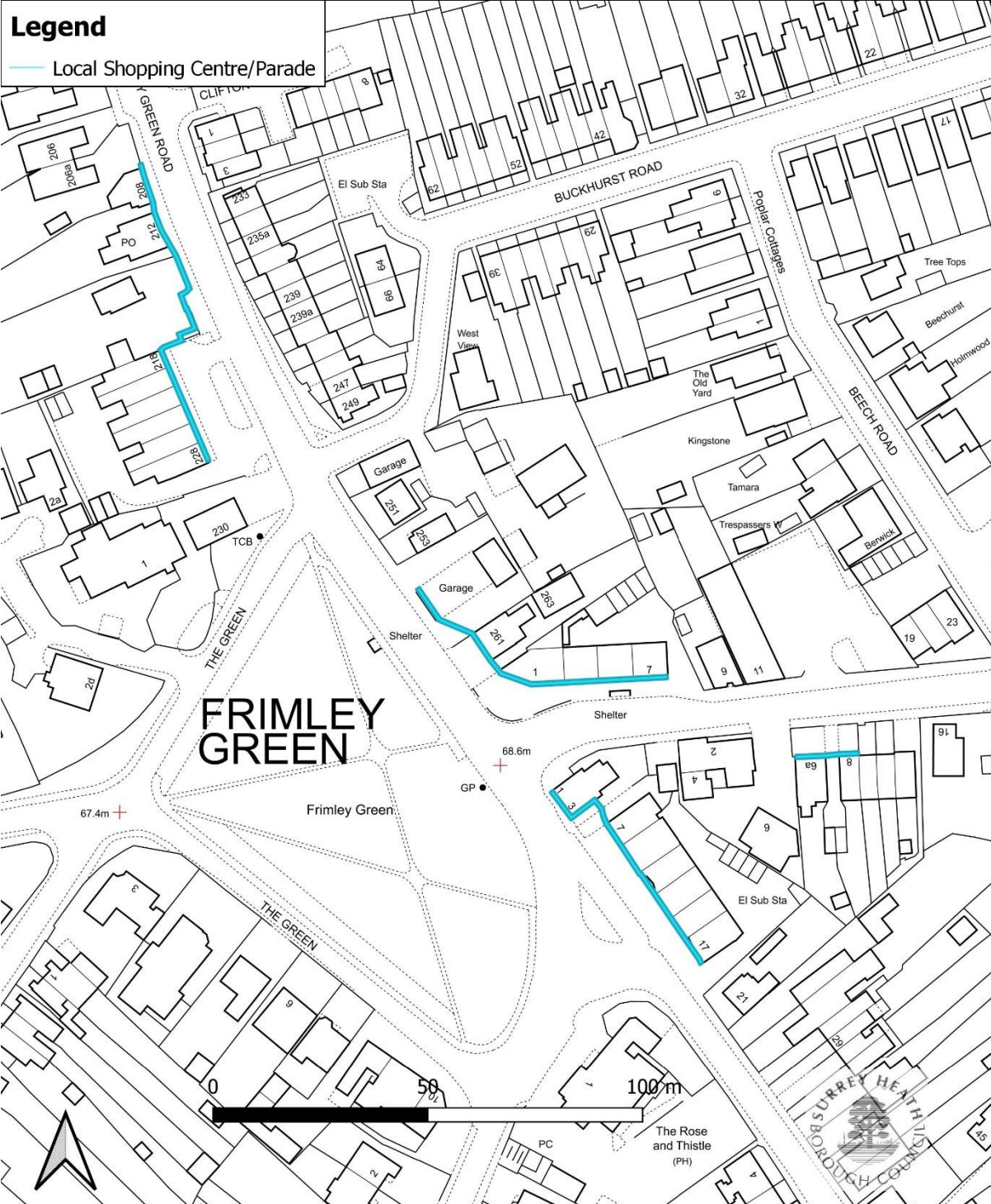


Surrey Heath Borough Council, Knoll Road, Camberley, GU15 3HD|Tel: +44 (0) 1276 707100| Fax: +44 (0) 1276707448|Email: main.reception@surreyheath.gov.uk  
Crown copyright and database rights 2020 Ordnance Survey 100018679| Contains Ordnance Survey data Crown copyright and database right 2020|Geographers' A-Z map Co. Ltd.  
Cities Revealed registered copyright by the GeoInformation Group, 2020 and Crown copyright All rights reserved|Historic Mapping Crown copyright and Landmark information Group.



### Map 43. Frimley Green Local Centre (Core Strategy 2012, CP9/DM12) - Delete

Not to Standard Scale



Surrey Heath Borough Council, Knoll Road, Camberley, GU15 3HD|Tel: +44 (0) 1276 707100| Fax: +44 (0) 1276707448|Email: main.reception@surreyheath.gov.uk

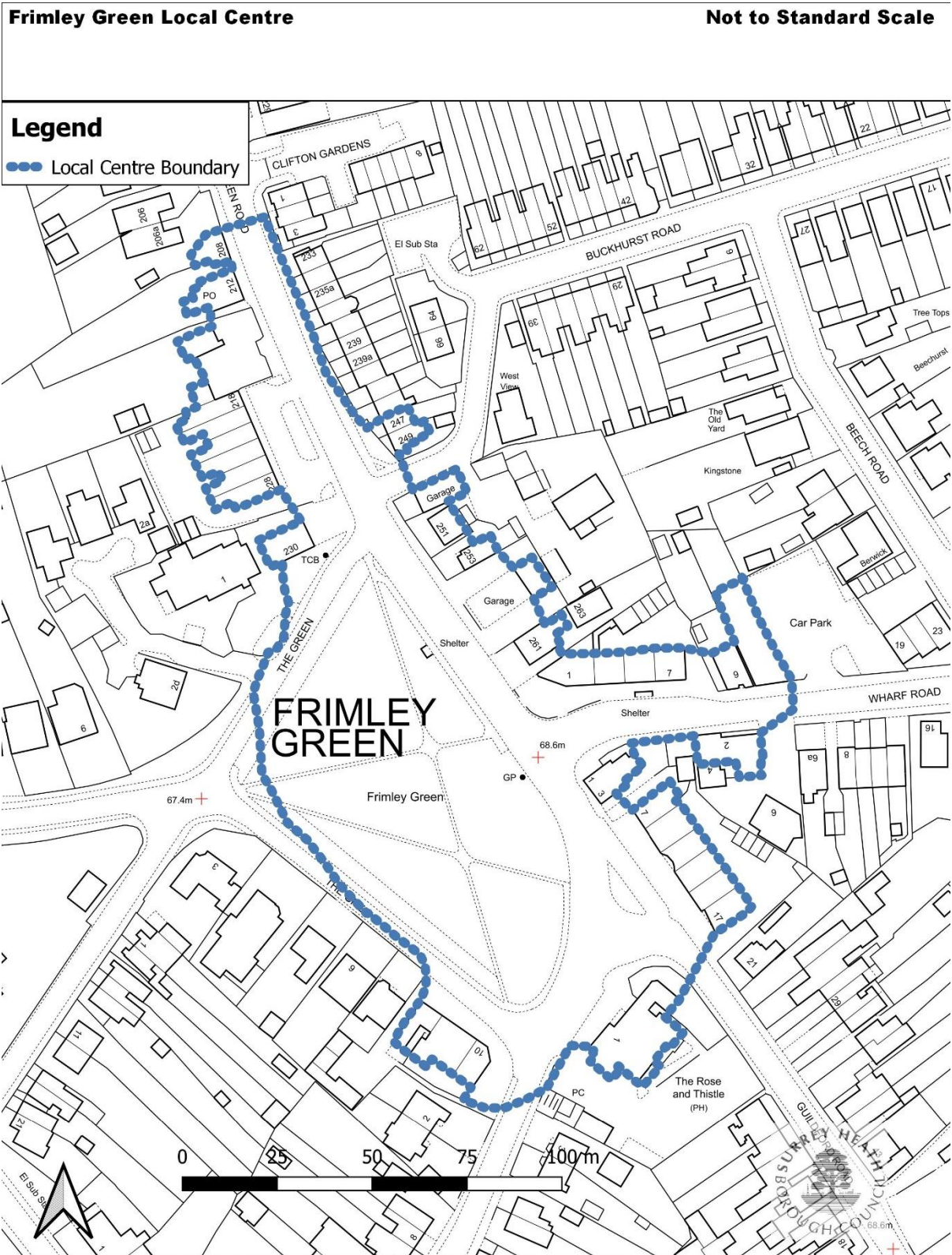
Crown copyright and database rights 2020 Ordnance Survey 100018679| Contains Ordnance Survey data Crown copyright and database right 2020|Geographers' A-Z map Co. Ltd.

Cities Revealed registered copyright by the GeoInformation Group, 2020 and Crown copyright All rights reserved|Historic Mapping Crown copyright and Landmark information Group.





### Map 44. Frimley Green Local Centre (Amended Policy ER9)



Surrey Heath Borough Council, Knoll Road, Camberley, GU15 3HD|Tel: +44 (0) 1276 707100| Fax: +44 (0) 1276707448|Email: main.reception@surreyheath.gov.uk

© Crown copyright and database rights 2020 Ordnance Survey 100018679| Contains Ordnance Survey data Crown copyright and database right 2020|Geographers' A-Z map Co. Ltd.

Cities Revealed registered copyright by the GeoInformation Group, 2020 and Crown copyright All rights reserved|Historic Mapping Crown copyright and Landmark information Group.





### Map 45. Lightwater Local Centre (Core Strategy 2012, CP9/DMI2) - Delete

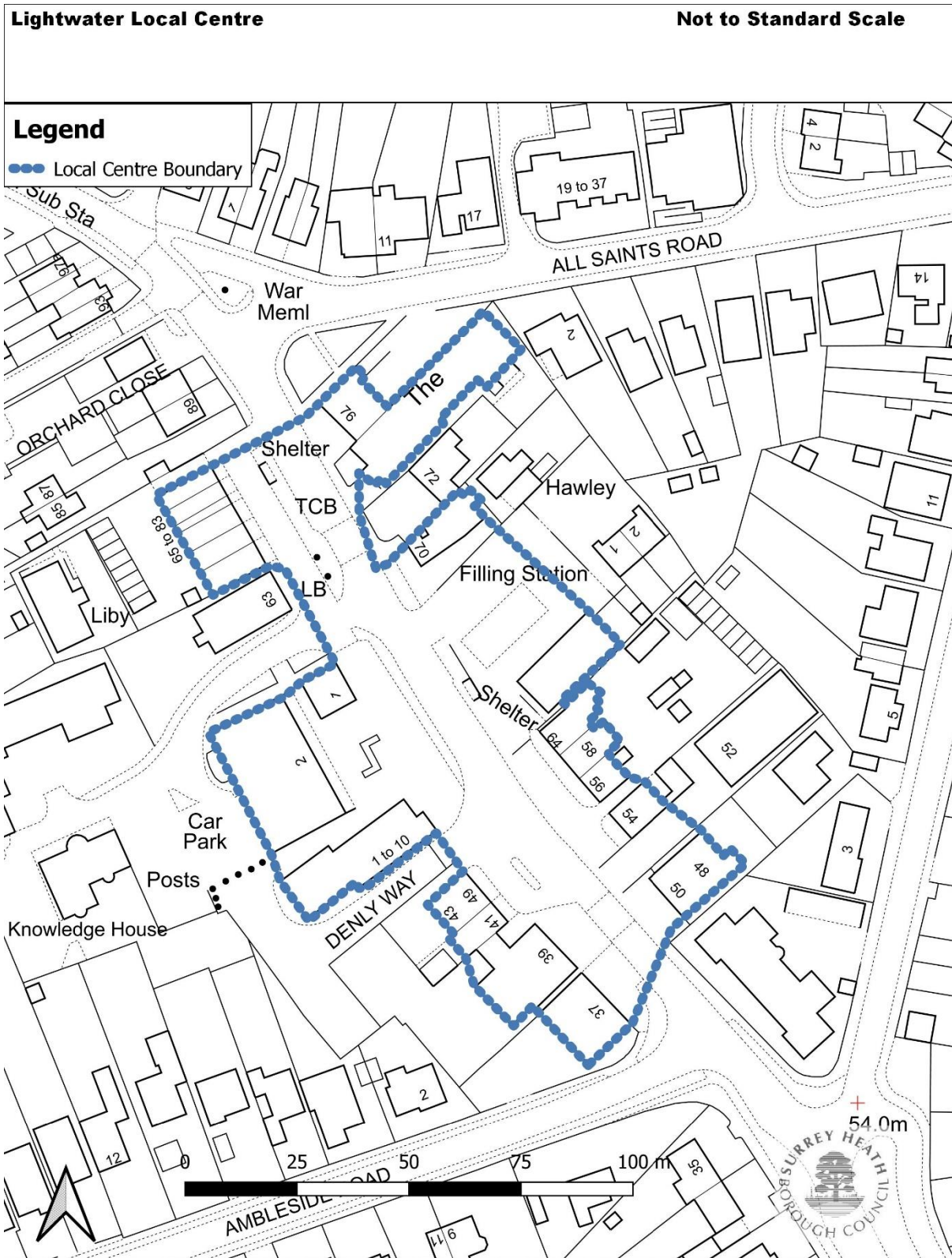
Not to Standard Scale



Surrey Heath Borough Council, Knoll Road, Camberley, GU15 3HD|Tel: +44 (0) 1276 707100| Fax: +44 (0) 1276707448|Email: main.reception@surreyheath.gov.uk  
Crown copyright and database rights 2020 Ordnance Survey 100018679| Contains Ordnance Survey data Crown copyright and database right 2020|Geographers' A-Z map Co. Ltd.  
Cities Revealed registered copyright by the GeoInformation Group, 2020 and Crown copyright All rights reserved|Historic Mapping Crown copyright and Landmark information Group.



### Map 46. Lightwater Local Centre (Amended Policy ER9)



Surrey Heath Borough Council, Knoll Road, Camberley, GU15 3HD|Tel: +44 (0) 1276 707100| Fax: +44 (0) 1276707448|Email: main.reception@surreyheath.gov.uk

© Crown copyright and database rights 2020 Ordnance Survey 100018679| Contains Ordnance Survey data Crown copyright and database right 2020|Geographers' A-Z map Co. Ltd.

Cities Revealed registered copyright by the Geoinformation Group, 2020 and Crown copyright All rights reserved|Historic Mapping Crown copyright and Landmark information Group.





### Map 47. Windlesham Local Centre (Core Strategy 2012, CP9/DM12) - Delete

Not to Standard Scale

#### Legend

Local Shopping Centre/Parade



Surrey Heath Borough Council, Knoll Road, Camberley, GU15 3HD | Tel: +44 (0) 1276 707100 | Fax: +44 (0) 1276707448 | Email: main.reception@surreyheath.gov.uk

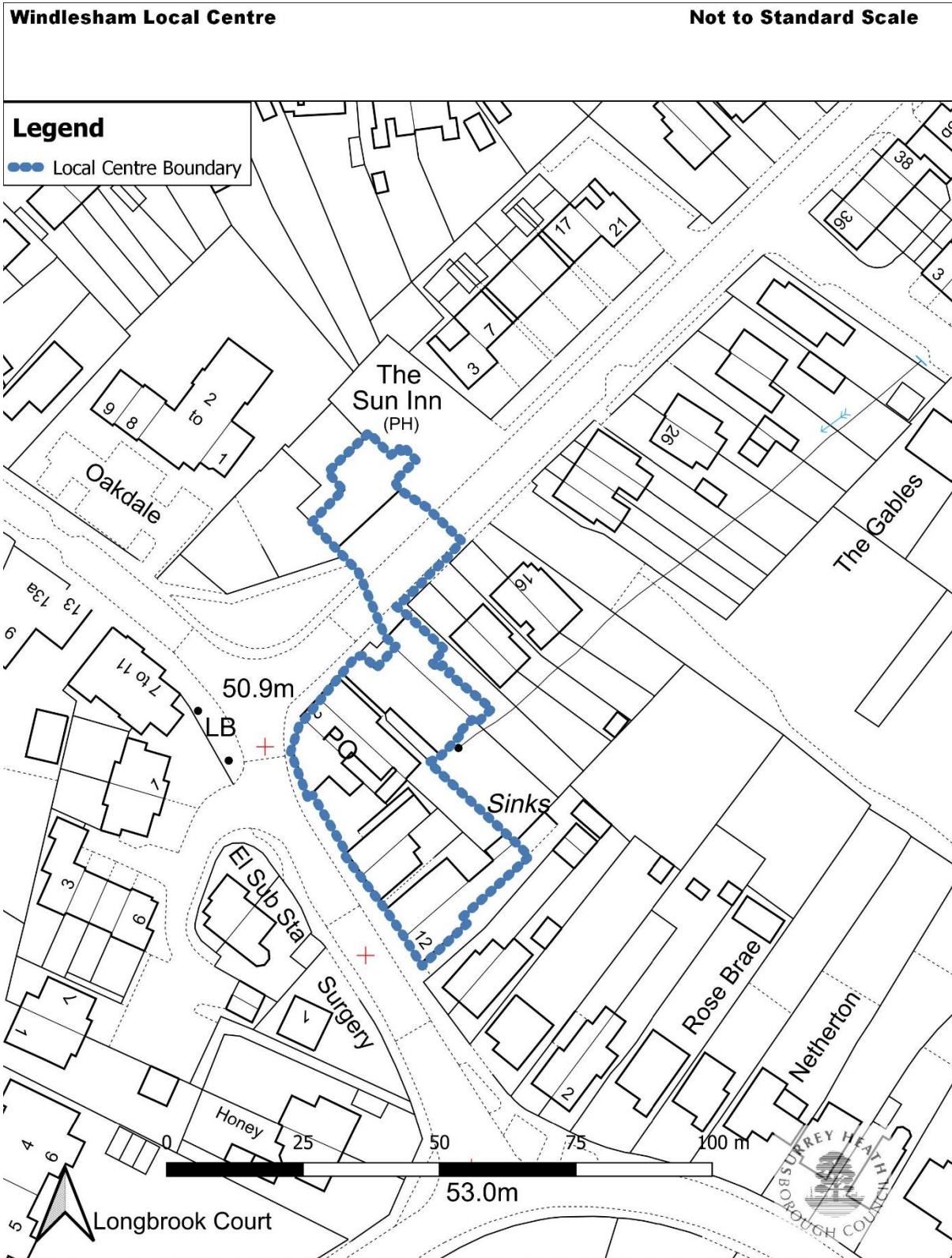
Crown copyright and database rights 2020 Ordnance Survey 100018679 | Contains Ordnance Survey data Crown copyright and database right 2020 | Geographers' A-Z map Co. Ltd.

Cities Revealed registered copyright by the GeoInformation Group, 2020 and Crown copyright All rights reserved | Historic Mapping Crown copyright and Landmark information Group.





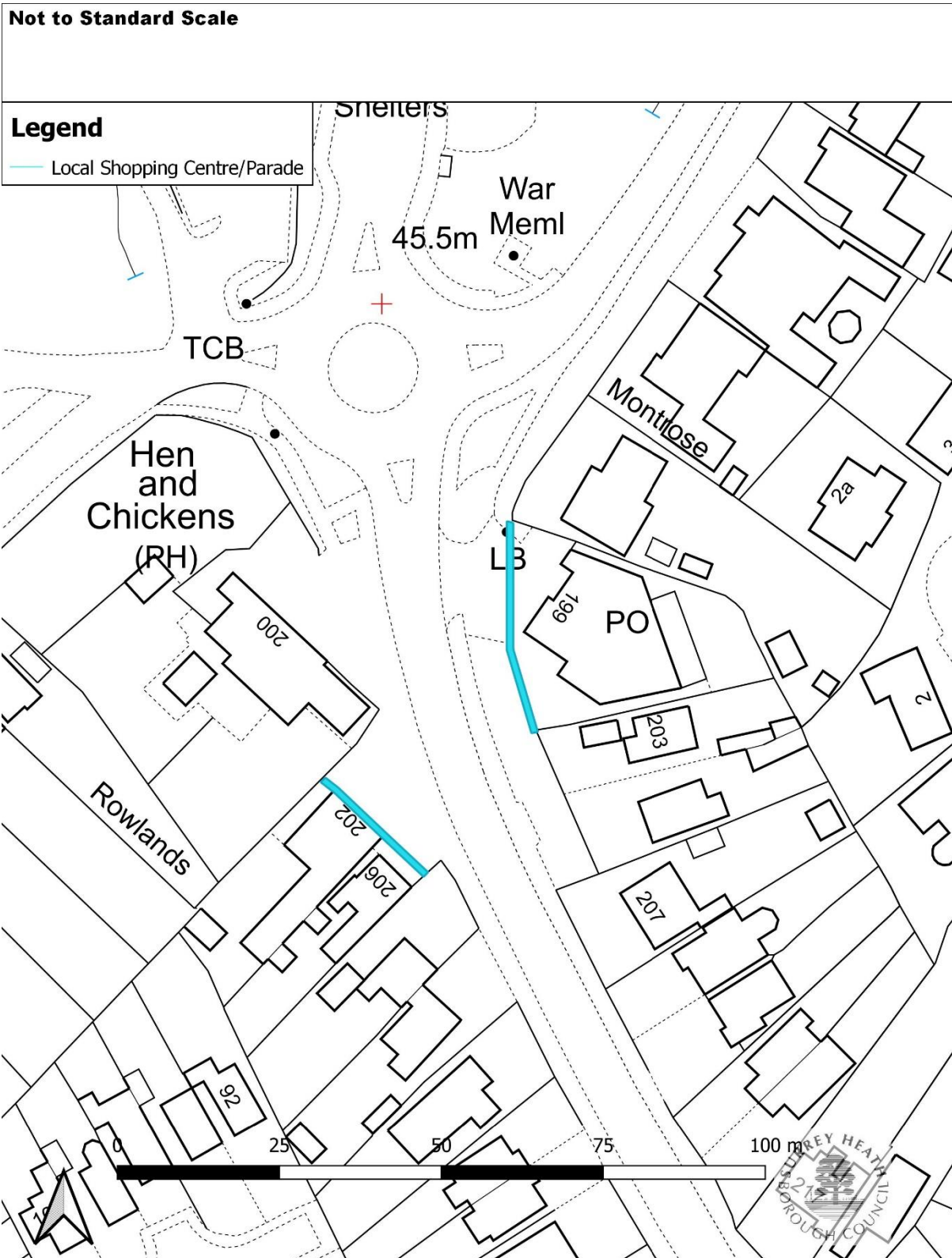
### Map 48. Windlesham Local Centre (Amended Policy ER9)



Surrey Heath Borough Council, Knoll Road, Camberley, GU15 3HD|Tel: +44 (0) 1276 707100| Fax: +44 (0) 1276707448|Email: main.reception@surreyheath.gov.uk  
Crown copyright and database rights 2020 Ordnance Survey 100018679| Contains Ordnance Survey data Crown copyright and database right 2020|Geographers' A-Z map Co. Ltd.  
Cities Revealed registered copyright by the Geoinformation Group, 2020 and Crown copyright All rights reserved|Historic Mapping Crown copyright and Landmark information Group.



### Map 49. Bisley Neighbourhood Parade (Core Strategy 2012 CP9/DMI2) - Delete

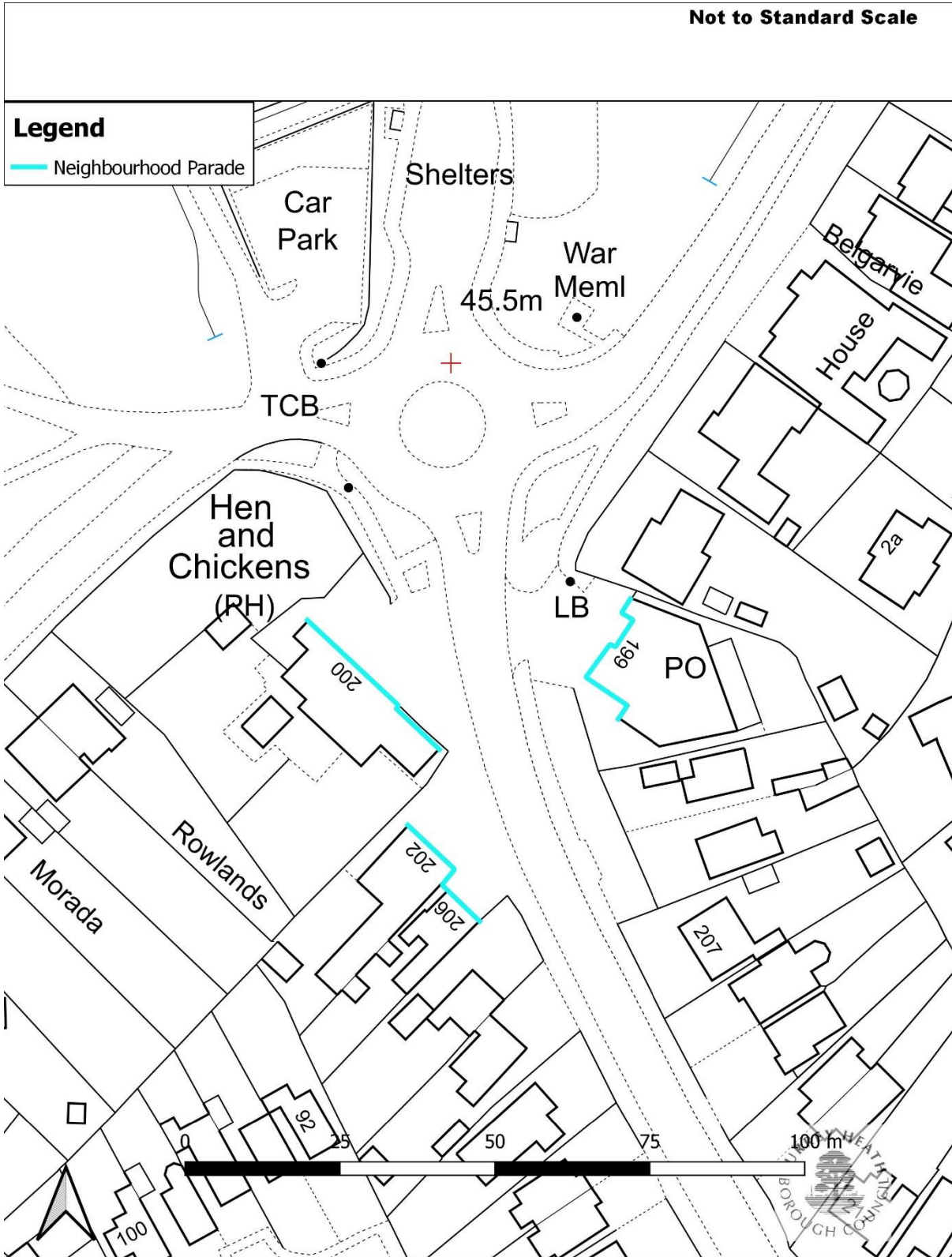


Surrey Heath Borough Council, Knoll Road, Camberley, GU15 3HD|Tel: +44 (0) 1276 707100| Fax: +44 (0) 1276707448|Email: main.reception@surreyheath.gov.uk  
Crown copyright and database rights 2020 Ordnance Survey 100018679| Contains Ordnance Survey data Crown copyright and database right 2020|Geographers' A-Z map Co. Ltd.  
Cities Revealed registered copyright by the GeoInformation Group, 2020 and Crown copyright All rights reserved|Historic Mapping Crown copyright and Landmark information Group.





### Map 50. Bisley Neighbourhood Parade (Amended Policy ER9)



Surrey Heath Borough Council, Knoll Road, Camberley, GU15 3HD|Tel: +44 (0) 1276 707100| Fax: +44 (0) 1276707448|Email: main.reception@surreyheath.gov.uk

© Crown copyright and database rights 2020 Ordnance Survey 100018679| Contains Ordnance Survey data Crown copyright and database right 2020|Geographers' A-Z map Co. Ltd.

Cities Revealed registered copyright by the GeoInformation Group, 2020 and Crown copyright All rights reserved|Historic Mapping Crown copyright and Landmark information Group.



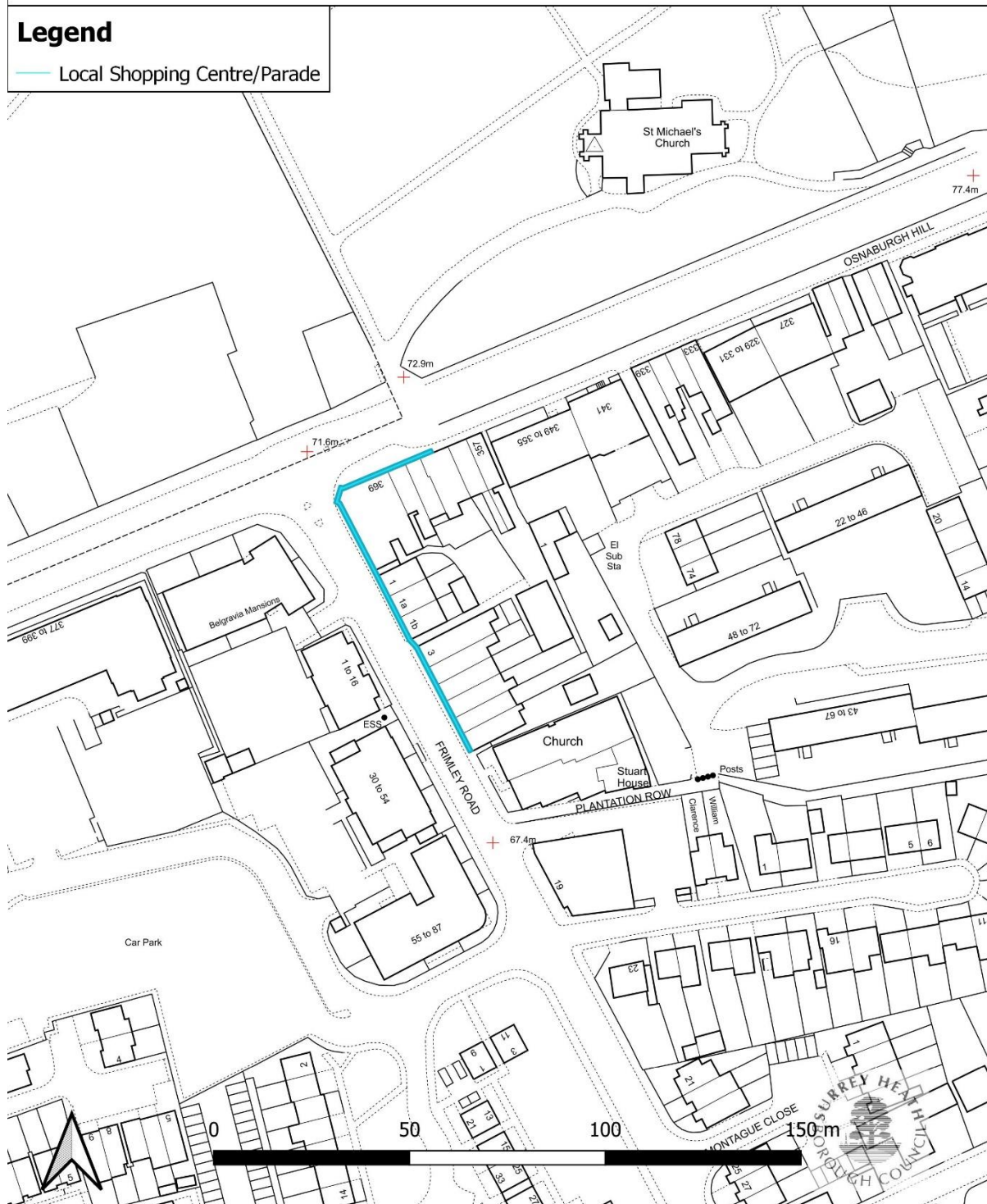


### Map 51. London Road/Frimley Road Neighbourhood Parade (Core Strategy 2012 CP9/DM12) - Delete

Not to Standard Scale

#### Legend

Local Shopping Centre/Parade



Surrey Heath Borough Council, Knoll Road, Camberley, GU15 3HD | Tel: +44 (0) 1276 707100 | Fax: +44 (0) 1276707448 | Email: main.reception@surreyheath.gov.uk

Crown copyright and database rights 2020 Ordnance Survey 100018679 | Contains Ordnance Survey data Crown copyright and database right 2020 | Geographers' A-Z map Co. Ltd.

Cities Revealed registered copyright by the GeoInformation Group, 2020 and Crown copyright All rights reserved | Historic Mapping Crown copyright and Landmark information Group.



### Map 52. London Road/Frimley Road Neighbourhood Parade (Amended Policy ER9)

Not to Standard Scale

**Legend**  
— Neighbourhood Parade



Surrey Heath Borough Council, Knoll Road, Camberley, GU15 3HD|Tel: +44 (0) 1276 707100| Fax: +44 (0) 1276707448|Email: main.reception@surreyheath.gov.uk

Crown copyright and database rights 2020 Ordnance Survey 100018679| Contains Ordnance Survey data Crown copyright and database right 2020|Geographers' A-Z map Co. Ltd.

Cities Revealed registered copyright by the GeoInformation Group, 2020 and Crown copyright All rights reserved|Historic Mapping Crown copyright and Landmark information Group.





### Map 53. Mytchett Neighbourhood Parade (Core Strategy 2012 CP9/DM12) - Delete



Surrey Heath Borough Council, Knoll Road, Camberley, GU15 3HD | Tel: +44 (0) 1276 707100 | Fax: +44 (0) 1276707448 | Email: main.reception@surreyheath.gov.uk

Crown copyright and database rights 2020 Ordnance Survey 100018679 | Contains Ordnance Survey data Crown copyright and database right 2020 | Geographers' A-Z map Co. Ltd.

Cities Revealed registered copyright by the GeoInformation Group, 2020 and Crown copyright All rights reserved | Historic Mapping Crown copyright and Landmark information Group.





### Map 54. Mytchett Neighbourhood Parade (Amended Policy ER9)



Surrey Heath Borough Council, Knoll Road, Camberley, GU15 3HD | Tel: +44 (0) 1276 707100 | Fax: +44 (0) 1276707448 | Email: main.reception@surreyheath.gov.uk

© Crown copyright and database rights 2020 Ordnance Survey 100018679 | Contains Ordnance Survey data Crown copyright and database right 2020 | Geographers' A-Z map Co. Ltd.

Cities Revealed registered copyright by the GeoInformation Group, 2020 and Crown copyright All rights reserved | Historic Mapping Crown copyright and Landmark information Group.



### Map 55. Old Dean Neighbourhood Parade (Core Strategy 2012 CP9/DMI2) - Delete



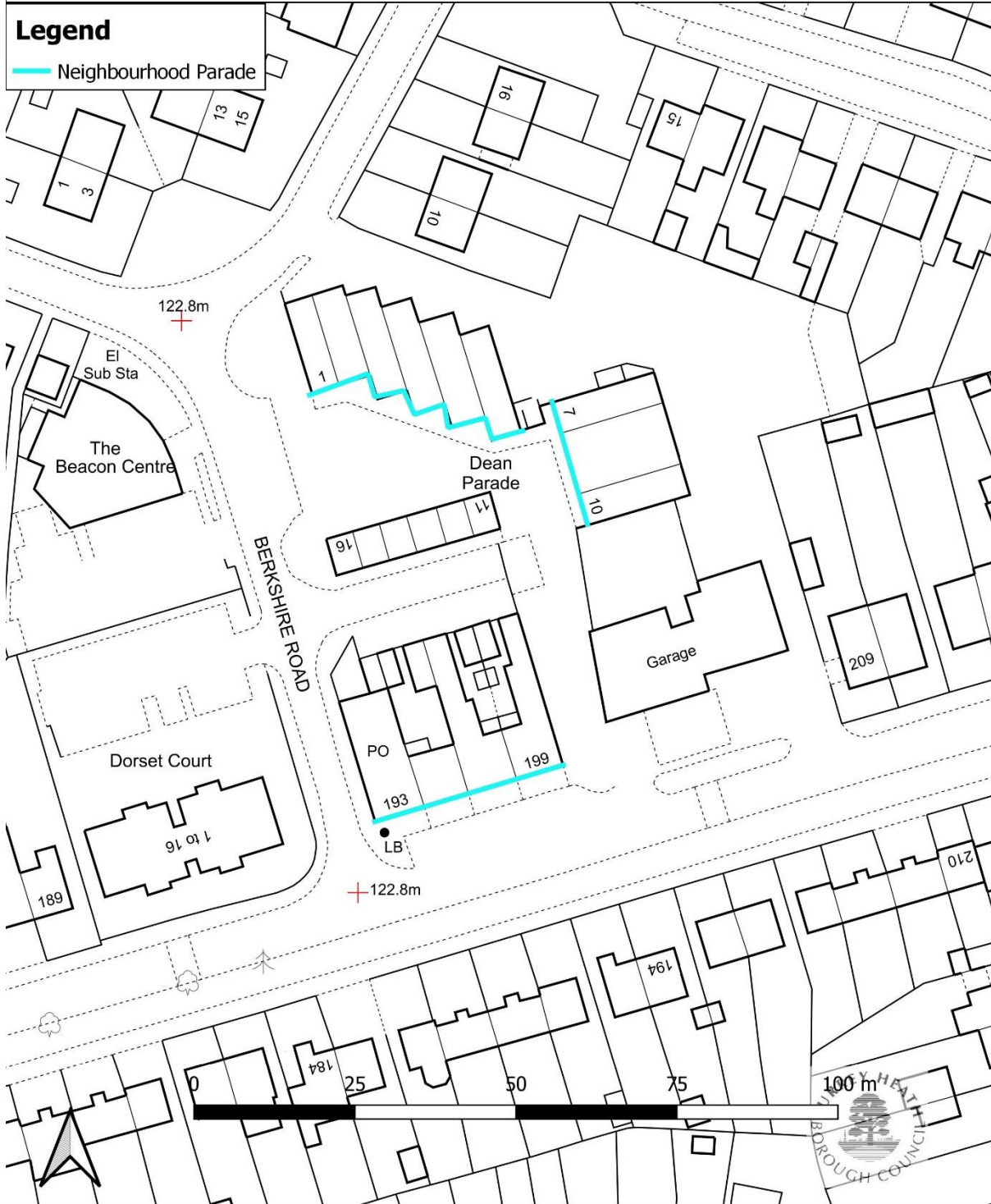
Surrey Heath Borough Council, Knoll Road, Camberley, GU15 3HD|Tel: +44 (0) 1276 707100| Fax: +44 (0) 1276707448|Email: main.reception@surreyheath.gov.uk  
Crown copyright and database rights 2020 Ordnance Survey 100018679| Contains Ordnance Survey data Crown copyright and database right 2020|Geographers' A-Z map Co. Ltd.  
Cities Revealed registered copyright by the GeoInformation Group, 2020 and Crown copyright All rights reserved|Historic Mapping Crown copyright and Landmark information Group.





### Map 56. Old Dean Neighbourhood Parade (Amended Policy ER9)

Not to Standard Scale



Surrey Heath Borough Council, Knoll Road, Camberley, GU15 3HD|Tel: +44 (0) 1276 707100| Fax: +44 (0) 1276707448|Email: main.reception@surreyheath.gov.uk

Crown copyright and database rights 2020 Ordnance Survey 100018679| Contains Ordnance Survey data Crown copyright and database right 2020|Geographers' A-Z map Co. Ltd.

Cities Revealed registered copyright by the GeoInformation Group, 2020 and Crown copyright All rights reserved|Historic Mapping Crown copyright and Landmark information Group.





### Map 57. Watchetts Neighbourhood Parade (Core Strategy 2012 CP9/DM12) - Delete

Not to Standard Scale

#### Legend

Local Shopping Centre/Parade



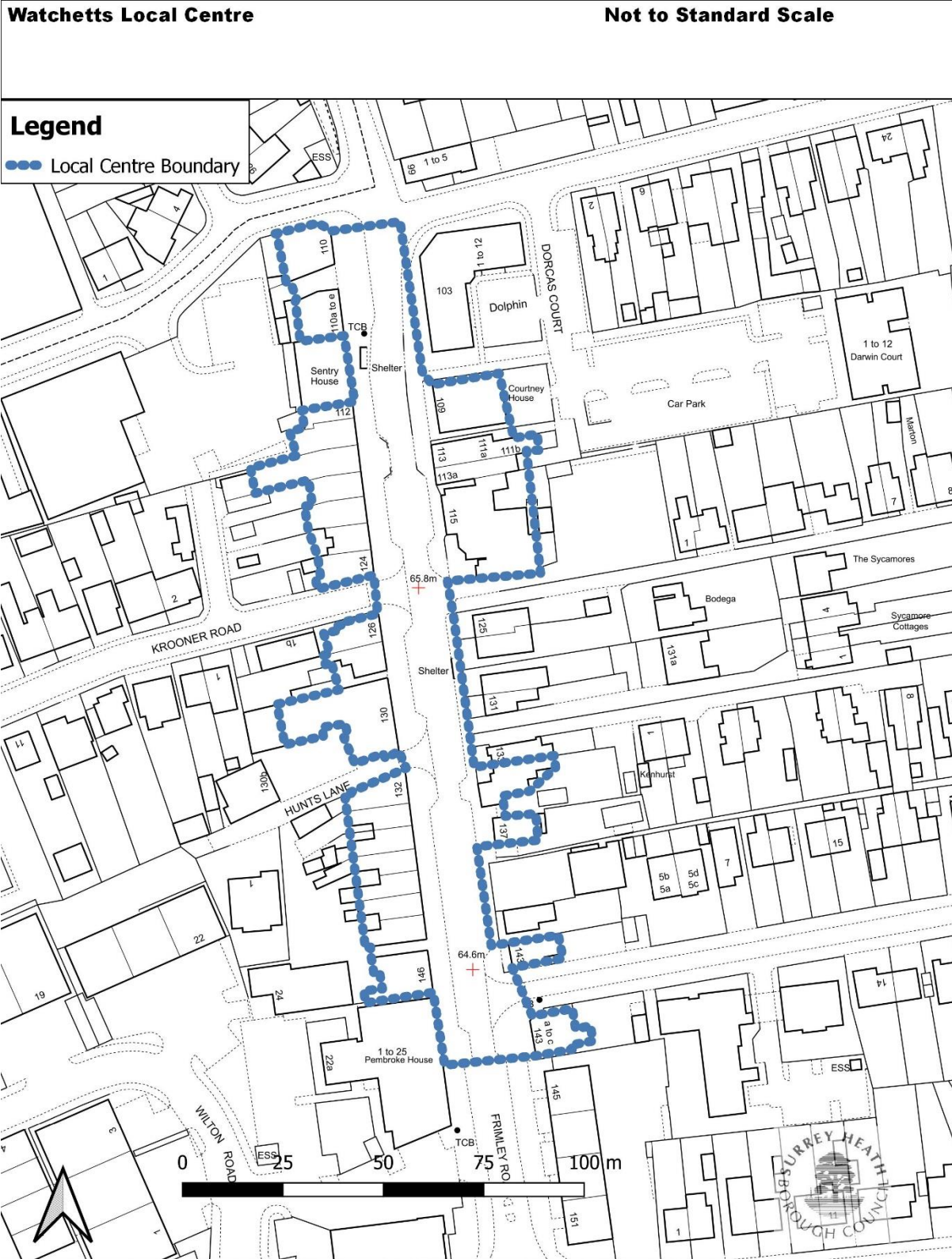
Surrey Heath Borough Council, Knoll Road, Camberley, GU15 3HD | Tel: +44 (0) 1276 707100 | Fax: +44 (0) 1276707448 | Email: main.reception@surreyheath.gov.uk

Crown copyright and database rights 2020 Ordnance Survey 100018679 | Contains Ordnance Survey data Crown copyright and database right 2020 | Geographers' A-Z map Co. Ltd.

Cities Revealed registered copyright by the GeoInformation Group, 2020 and Crown copyright All rights reserved | Historic Mapping Crown copyright and Landmark information Group.



### Map 58. Watchetts Local Centre (Re-designated from Neighbourhood Parade Policy ER9)



Surrey Heath Borough Council, Knoll Road, Camberley, GU15 3HD|Tel: +44 (0) 1276 707100| Fax: +44 (0) 1276707448|Email: main.reception@surreyheath.gov.uk  
Crown copyright and database rights 2020 Ordnance Survey 100018679| Contains Ordnance Survey data Crown copyright and database right 2020|Geographers' A-Z map Co. Ltd.  
Cities Revealed registered copyright by the GeoInformation Group, 2020 and Crown copyright All rights reserved|Historic Mapping Crown copyright and Landmark information Group.





Map 59.

Frimley Park Historic Park and Garden, Policy DH7

Not to Standard Scale

Legend

Historic Parks and Gardens



Surrey Heath Borough Council, Knoll Road, Camberley, GU15 3HD|Tel: +44 (0) 1276 707100| Fax: +44 (0) 1276707448|Email: main.reception@surreyheath.gov.uk

Crown copyright and database rights 2020 Ordnance Survey 100018679| Contains Ordnance Survey data Crown copyright and database right 2020|Geographers' A-Z map Co. Ltd.

Cities Revealed registered copyright by the GeoInformation Group, 2020 and Crown copyright All rights reserved|Historic Mapping Crown copyright and Landmark information Group.





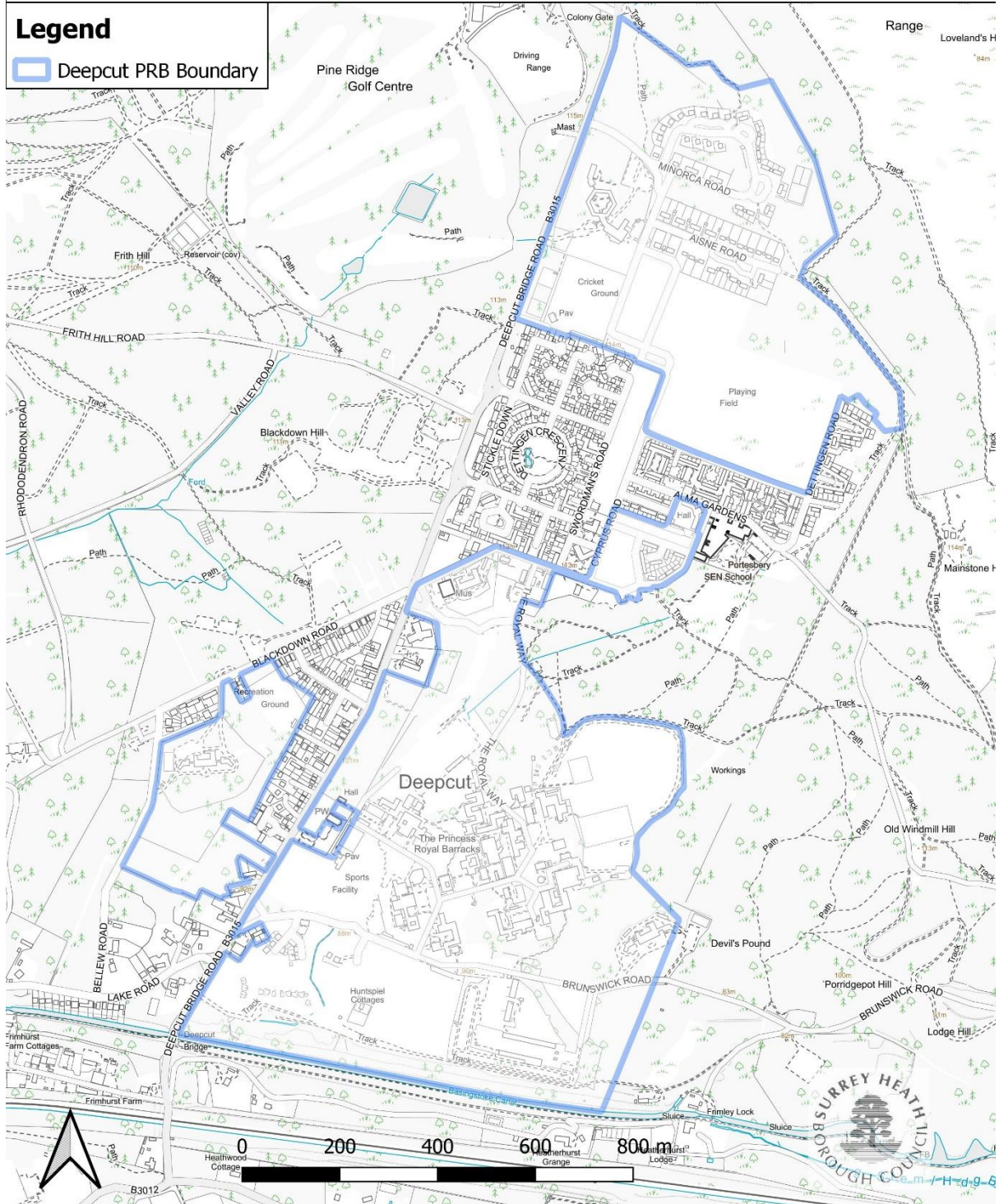
Map 60.

Policy CP4 Deepcut

Not to Standard Scale

Legend

Deepcut PRB Boundary



Surrey Heath Borough Council, Knoll Road, Camberley, GU15 3HD|Tel: +44 (0) 1276 707100| Fax: +44 (0) 1276707448|Email: main.reception@surreyheath.gov.uk

© Crown copyright and database rights 2020 Ordnance Survey 100018679| Contains Ordnance Survey data Crown copyright and database right 2020|Geographers' A-Z map Co. Ltd.

Cities Revealed registered copyright by the GeoInformation Group, 2020 and Crown copyright All rights reserved|Historic Mapping Crown copyright and Landmark information Group.

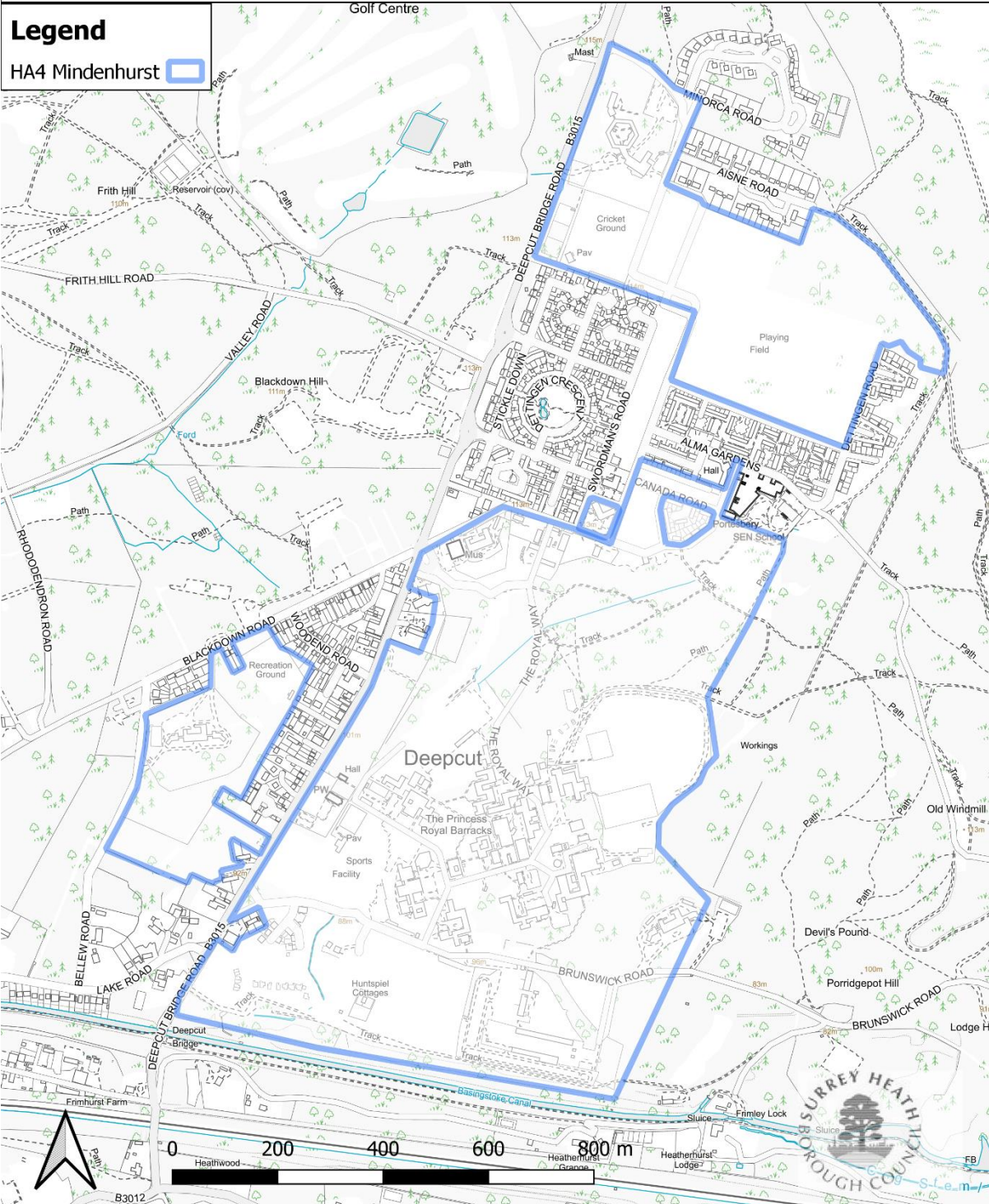




Map 61.

Policy HA4 Mindenhurst, Deepcut Site Allocation

Not to Standard Scale



Surrey Heath Borough Council, Knoll Road, Camberley, GU15 3HD | Tel: +44 (0) 1276 707100 | Fax: +44 (0) 1276707448 | Email: main.reception@surreyheath.gov.uk

Crown copyright and database rights 2020 Ordnance Survey 1000186791 | Contains Ordnance Survey data Crown copyright and database right 2020 | Geographers' A-Z map Co. Ltd.

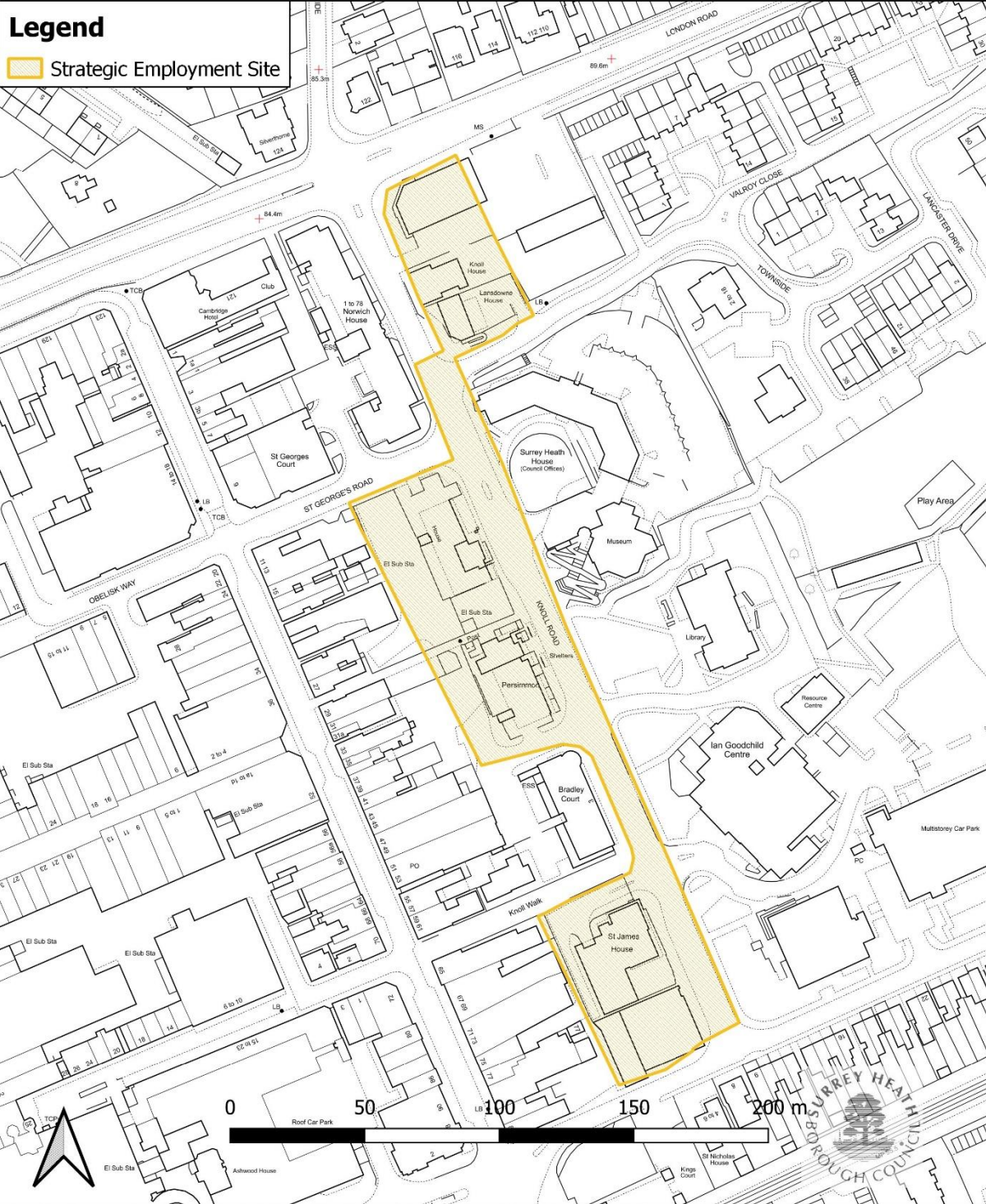
Cities Revealed registered copyright by the GeoInformation Group, 2020 and Crown copyright All rights reserved | Historic Mapping Crown copyright and Landmark information Group.





Map 62.

**Policy ER2 Strategic Employment Sites, Camberley Town Centre Not to Standard Scale**



Surrey Heath Borough Council, Knoll Road, Camberley, GU15 3HD|Tel: +44 (0) 1276 707100| Fax: +44 (0) 1276707448|Email: main.reception@surreyheath.gov.uk

© Crown copyright and database rights 2020 Ordnance Survey 100018679| Contains Ordnance Survey data Crown copyright and database right 2020|Geographers' A-Z map Co. Ltd.

Cities Revealed registered copyright by the GeoInformation Group, 2020 and Crown copyright All rights reserved|Historic Mapping Crown copyright and Landmark information Group.





Map 63.

**Policy ER2 Strategic Employment Sites, Eri Wood, Windlesham Not to Standard Scale**



Surrey Heath Borough Council, Knoll Road, Camberley, GU15 3HD|Tel: +44 (0) 1276 707100| Fax: +44 (0) 1276707448|Email: main.reception@surreyheath.gov.uk  
Crown copyright and database rights 2020 Ordnance Survey 100018679| Contains Ordnance Survey data Crown copyright and database right 2020|Geographers' A-Z map Co. Ltd.  
Cities Revealed registered copyright by the GeoInformation Group, 2020 and Crown copyright All rights reserved|Historic Mapping Crown copyright and Landmark information Group.




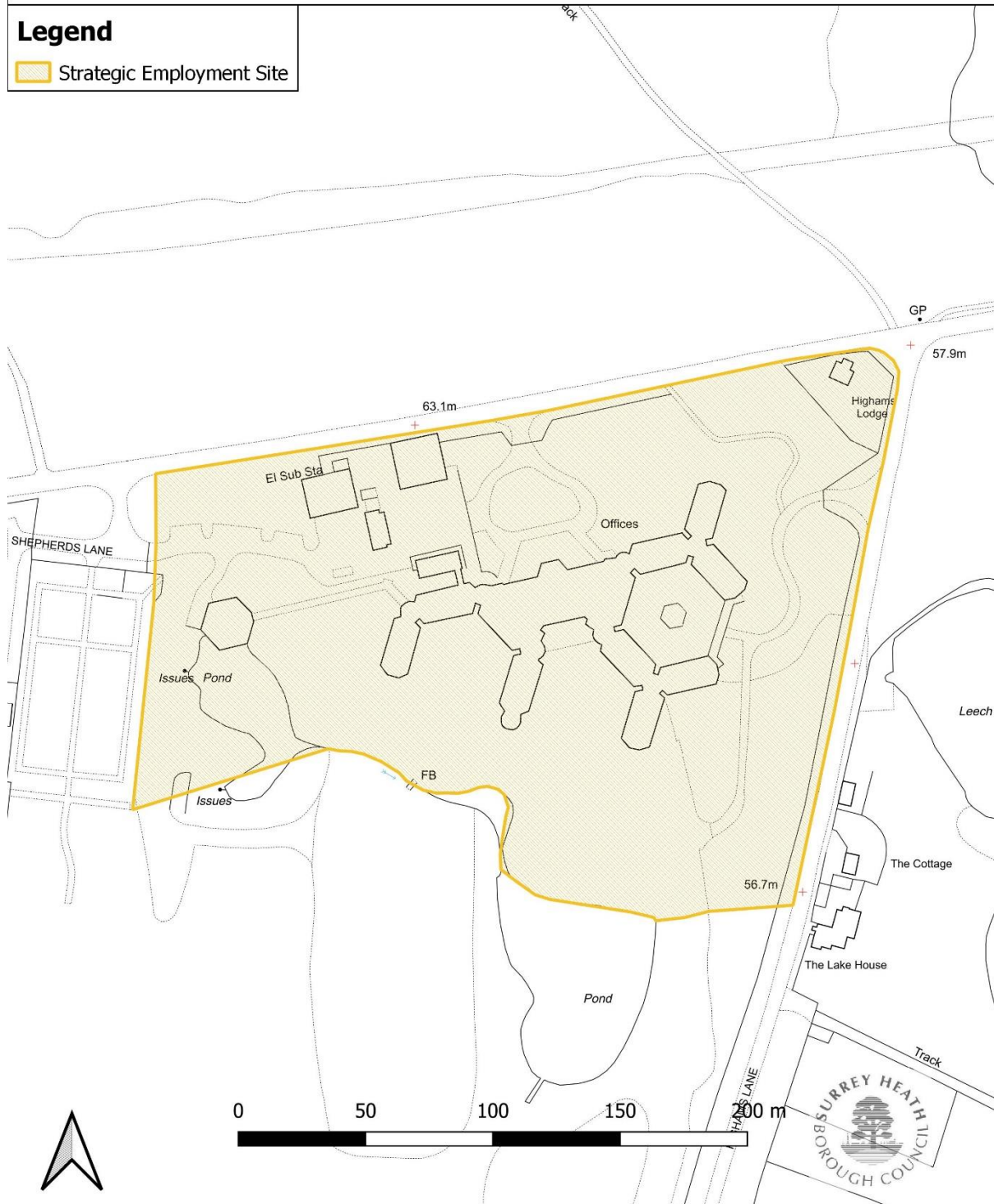
Map 64.

**Policy ER2 Strategic Employment Sites, Former British Oxygen Company Site, Windlesham**

**Not to Standard Scale**

**Legend**

 Strategic Employment Site



Surrey Heath Borough Council, Knoll Road, Camberley, GU15 3HD|Tel: +44 (0) 1276 707100| Fax: +44 (0) 1276707448|Email: main.reception@surreyheath.gov.uk

© Crown copyright and database rights 2020 Ordnance Survey 100018679| Contains Ordnance Survey data Crown copyright and database right 2020|Geographers' A-Z map Co. Ltd.

Cities Revealed registered copyright by the GeoInformation Group, 2020 and Crown copyright All rights reserved|Historic Mapping Crown copyright and Landmark information Group.





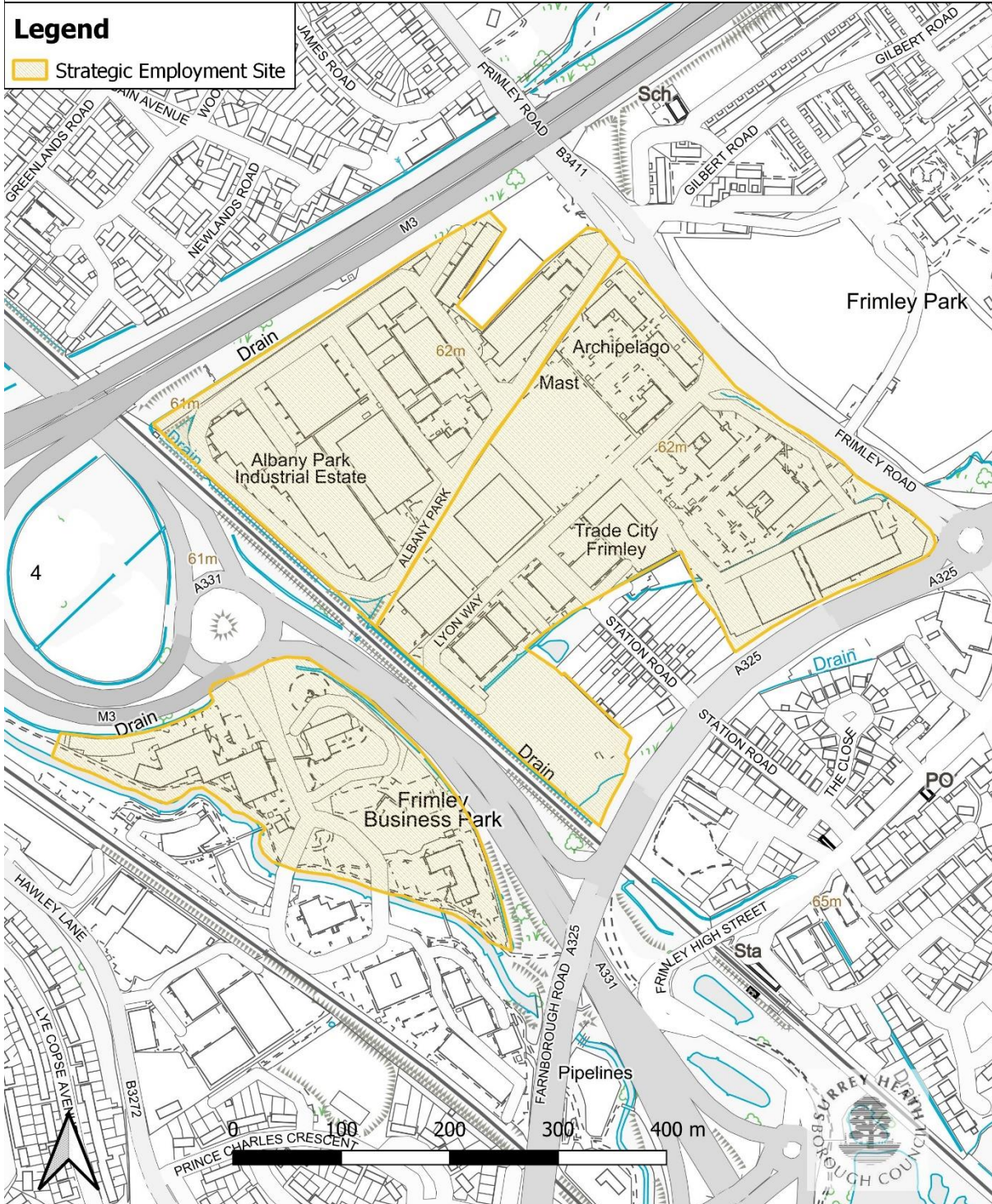
### Map 65. Albany Park

Policy ER2 Strategic Employment Sites

Not to Standard Scale

#### Legend

 Strategic Employment Site



Surrey Heath Borough Council, Knoll Road, Camberley, GU15 3HD | Tel: +44 (0) 1276 707100 | Fax: +44 (0) 1276707448 | Email: main.reception@surreyheath.gov.uk

Crown copyright and database rights 2020 Ordnance Survey 100018679 | Contains Ordnance Survey data Crown copyright and database right 2020 | Geographers' A-Z map Co. Ltd.

Cities Revealed registered copyright by the GeoInformation Group, 2020 and Crown copyright All rights reserved | Historic Mapping Crown copyright and Landmark information Group.






Map 66.

**Policy ER2 Strategic Employment Sites, Mytchett Place, Mytchett Not to Standard Scale**

**Legend**

 Strategic Employment Site



Surrey Heath Borough Council, Knoll Road, Camberley, GU15 3HD|Tel: +44 (0) 1276 707100| Fax: +44 (0) 1276707448|Email: main.reception@surreyheath.gov.uk

© Crown copyright and database rights 2020 Ordnance Survey 100018679| Contains Ordnance Survey data Crown copyright and database right 2020|Geographers' A-Z map Co. Ltd.

Cities Revealed registered copyright by the Geoinformation Group, 2020 and Crown copyright All rights reserved|Historic Mapping Crown copyright and Landmark information Group.





### Map 67. Yorktown Business Park

Policy ER2 Strategic Employment Sites

Not to Standard Scale



Surrey Heath Borough Council, Knoll Road, Camberley, GU15 3HD | Tel: +44 (0) 1276 707100 | Fax: +44 (0) 1276707448 | Email: main.reception@surreyheath.gov.uk  
Crown copyright and database rights 2020 Ordnance Survey 100018679 | Contains Ordnance Survey data Crown copyright and database right 2020 | Geographers' A-Z map Co. Ltd.  
Cities Revealed registered copyright by the GeoInformation Group, 2020 and Crown copyright All rights reserved | Historic Mapping Crown copyright and Landmark information Group.





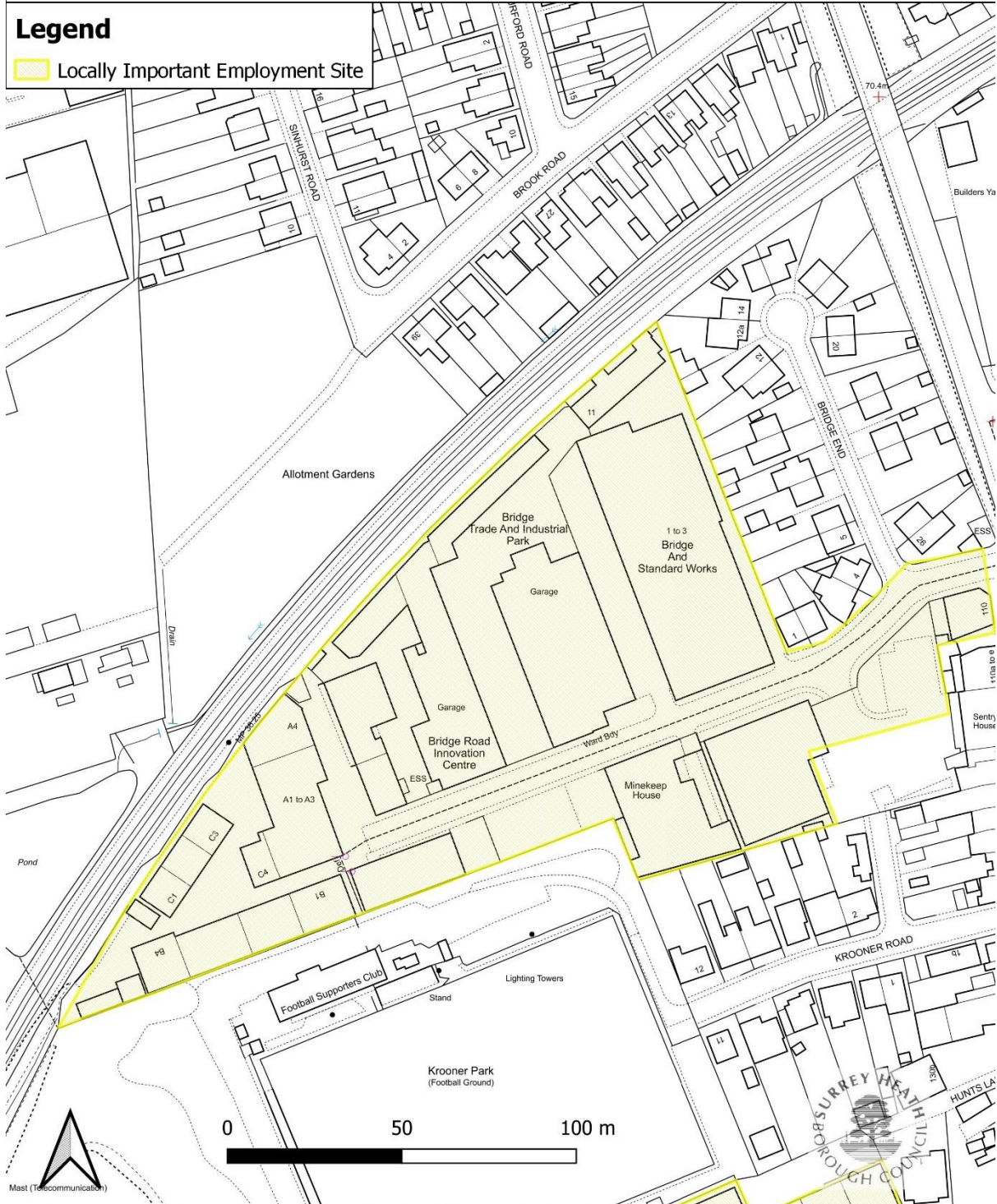
Map 68.

**Policy ER3 Locally Important Employment Site, Bridge Trade & Industrial Park, Camberley**

**Not to Standard Scale**

**Legend**

 Locally Important Employment Site



Surrey Heath Borough Council, Knoll Road, Camberley, GU15 3HD|Tel: +44 (0) 1276 707100| Fax: +44 (0) 1276707448|Email: main.reception@surreyheath.gov.uk

© Crown copyright and database rights 2020 Ordnance Survey 100018679| Contains Ordnance Survey data Crown copyright and database right 2020|Geographers' A-Z map Co. Ltd.

Cities Revealed registered copyright by the GeoInformation Group, 2020 and Crown copyright All rights reserved|Historic Mapping Crown copyright and Landmark information Group.





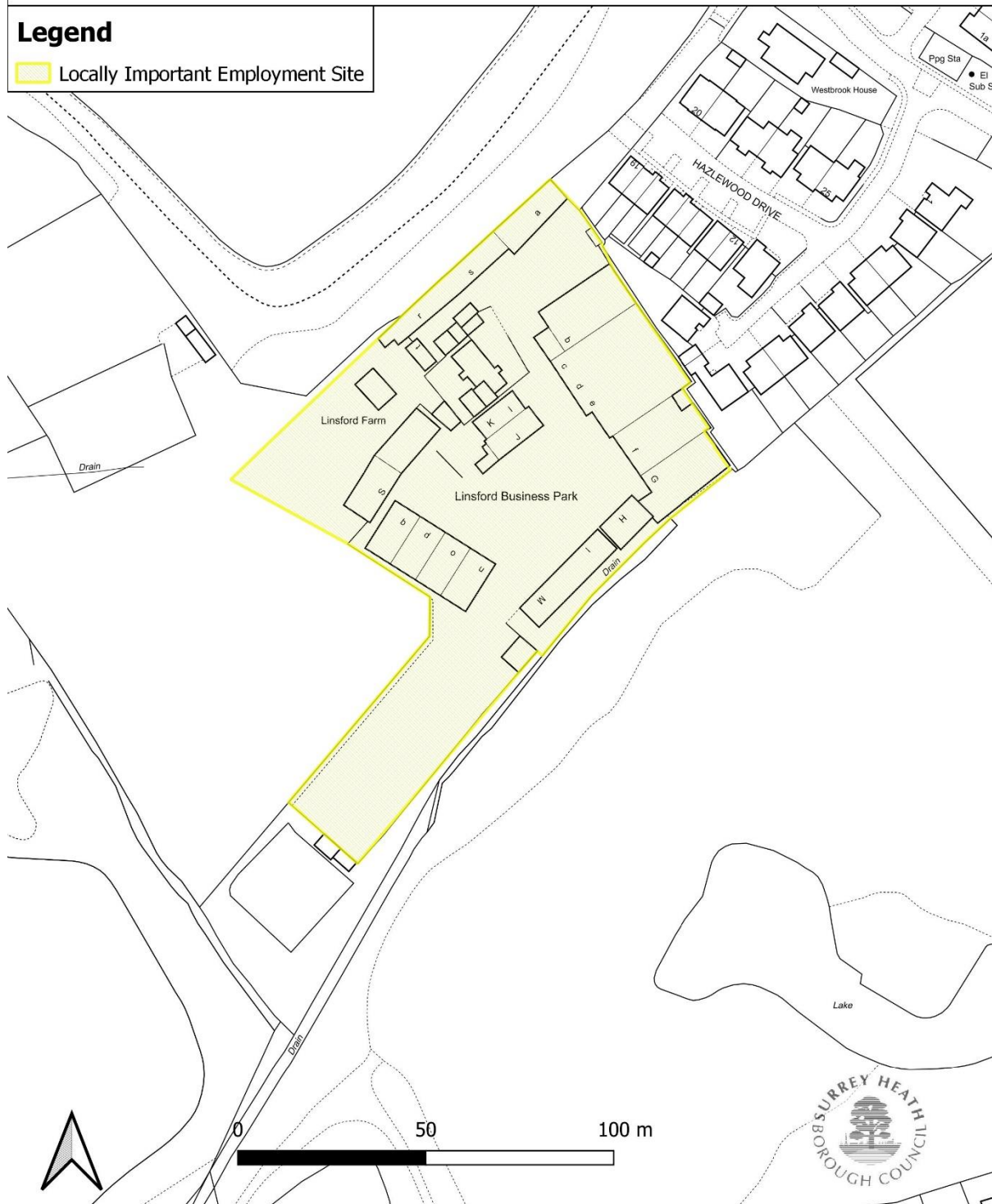
Map 69.

**Policy ER3 Locally Important Employment Site, Linsford Business Centre, Mytchett**

**Not to Standard Scale**

**Legend**

 Locally Important Employment Site



Surrey Heath Borough Council, Knoll Road, Camberley, GU15 3HD | Tel: +44 (0) 1276 707100 | Fax: +44 (0) 1276707448 | Email: main.reception@surreyheath.gov.uk

Crown copyright and database rights 2020 Ordnance Survey 100018679 | Contains Ordnance Survey data Crown copyright and database right 2020 | Geographers' A-Z map Co. Ltd.

Cities Revealed registered copyright by the GeoInformation Group, 2020 and Crown copyright All rights reserved | Historic Mapping Crown copyright and Landmark information Group.



Map 70.

**Policy ER3 Locally Important Employment Site, SC Johnson, Frimley Green**

**Not to Standard Scale**

**Legend**

 Locally Important Employment Site



Surrey Heath Borough Council, Knoll Road, Camberley, GU15 3HD|Tel: +44 (0) 1276 707100| Fax: +44 (0) 1276707448|Email: main.reception@surreyheath.gov.uk

© Crown copyright and database rights 2020 Ordnance Survey 100018679| Contains Ordnance Survey data Crown copyright and database right 2020|Geographers' A-Z map Co. Ltd.

Cities Revealed registered copyright by the Geoinformation Group, 2020 and Crown copyright All rights reserved|Historic Mapping Crown copyright and Landmark information Group.





Map 71.

**Policy ER3 Locally Important Employment Site, St Georges Industrial Estate & Heli Business Park, Camberley**

**Not to Standard Scale**



Surrey Heath Borough Council, Knoll Road, Camberley, GU15 3HD|Tel: +44 (0) 1276 707100| Fax: +44 (0) 1276707448|Email: main.reception@surreyheath.gov.uk

Crown copyright and database rights 2020 Ordnance Survey 100018679| Contains Ordnance Survey data Crown copyright and database right 2020|Geographers' A-Z map Co. Ltd.

Cities Revealed registered copyright by the Geoinformation Group, 2020 and Crown copyright All rights reserved|Historic Mapping Crown copyright and Landmark information Group.



Map 72.

**Policy ER3 Locally Important Employment Site, Tanners Yard, Bagshot**

**Not to Standard Scale**

**Legend**

 Locally Important Employment Site



Surrey Heath Borough Council, Knoll Road, Camberley, GU15 3HD|Tel: +44 (0) 1276 707100| Fax: +44 (0) 1276707448|Email: main.reception@surreyheath.gov.uk

© Crown copyright and database rights 2020 Ordnance Survey 100018679| Contains Ordnance Survey data Crown copyright and database right 2020|Geographers' A-Z map Co. Ltd.

Cities Revealed registered copyright by the GeoInformation Group, 2020 and Crown copyright All rights reserved|Historic Mapping Crown copyright and Landmark information Group.





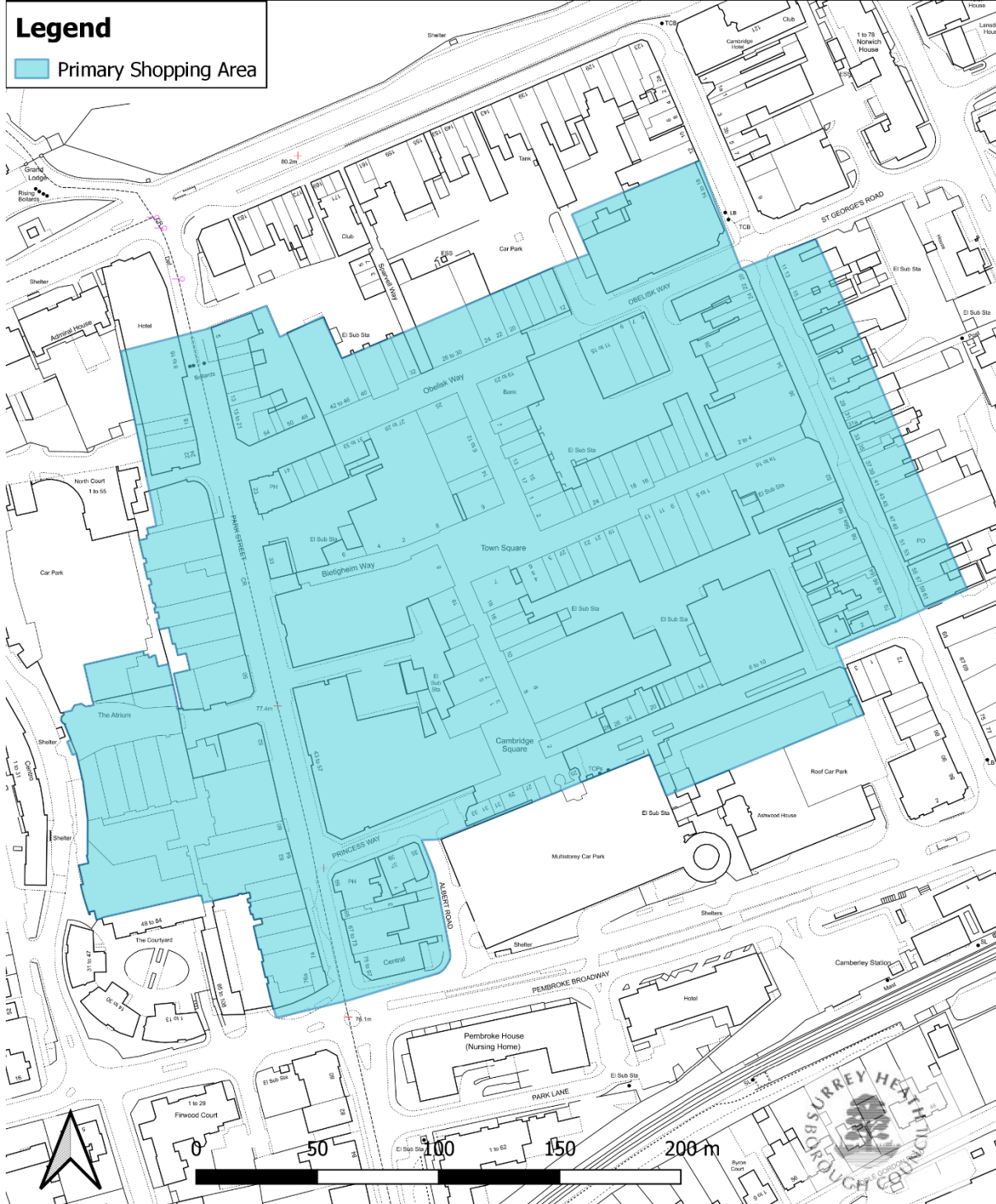
Map 73.

Policy CTC2 Camberley Town Centre Primary Shopping Area

Not to Standard Scale

Legend

Primary Shopping Area



Surrey Heath Borough Council, Knoll Road, Camberley, GU15 3HD | Tel: +44 (0) 1276 707100 | Fax: +44 (0) 1276707448 | Email: [main.reception@surreyheath.gov.uk](mailto:main.reception@surreyheath.gov.uk)

Crown copyright and database rights 2020 Ordnance Survey 100018679 | Contains Ordnance Survey data Crown copyright and database right 2020 | Geographers' A-Z map Co. Ltd.

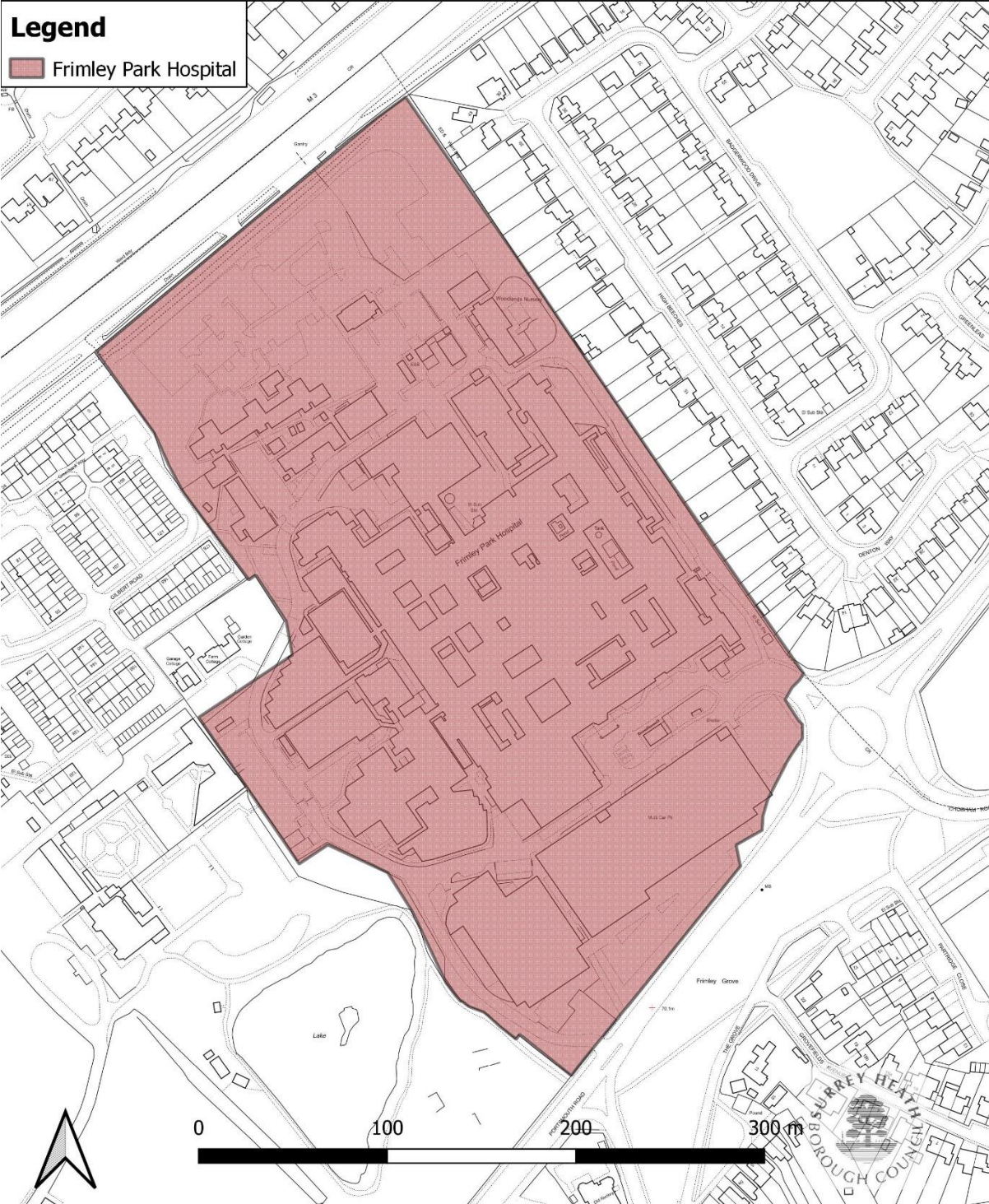
Cities Revealed registered copyright by the Geoinformation Group, 2020 and Crown copyright All rights reserved | Historic Mapping Crown copyright and Landmark information Group.



Map 74.

Frimley Park Hospital, Policy ER6

Not to Standard Scale



Surrey Heath Borough Council, Knoll Road, Camberley, GU15 3HD|Tel: +44 (0) 1276 707100| Fax: +44 (0) 1276707448|Email: main.reception@surreyheath.gov.uk

© Crown copyright and database rights 2020 Ordnance Survey 100018679| Contains Ordnance Survey data Crown copyright and database right 2020|Geographers' A-Z map Co. Ltd.

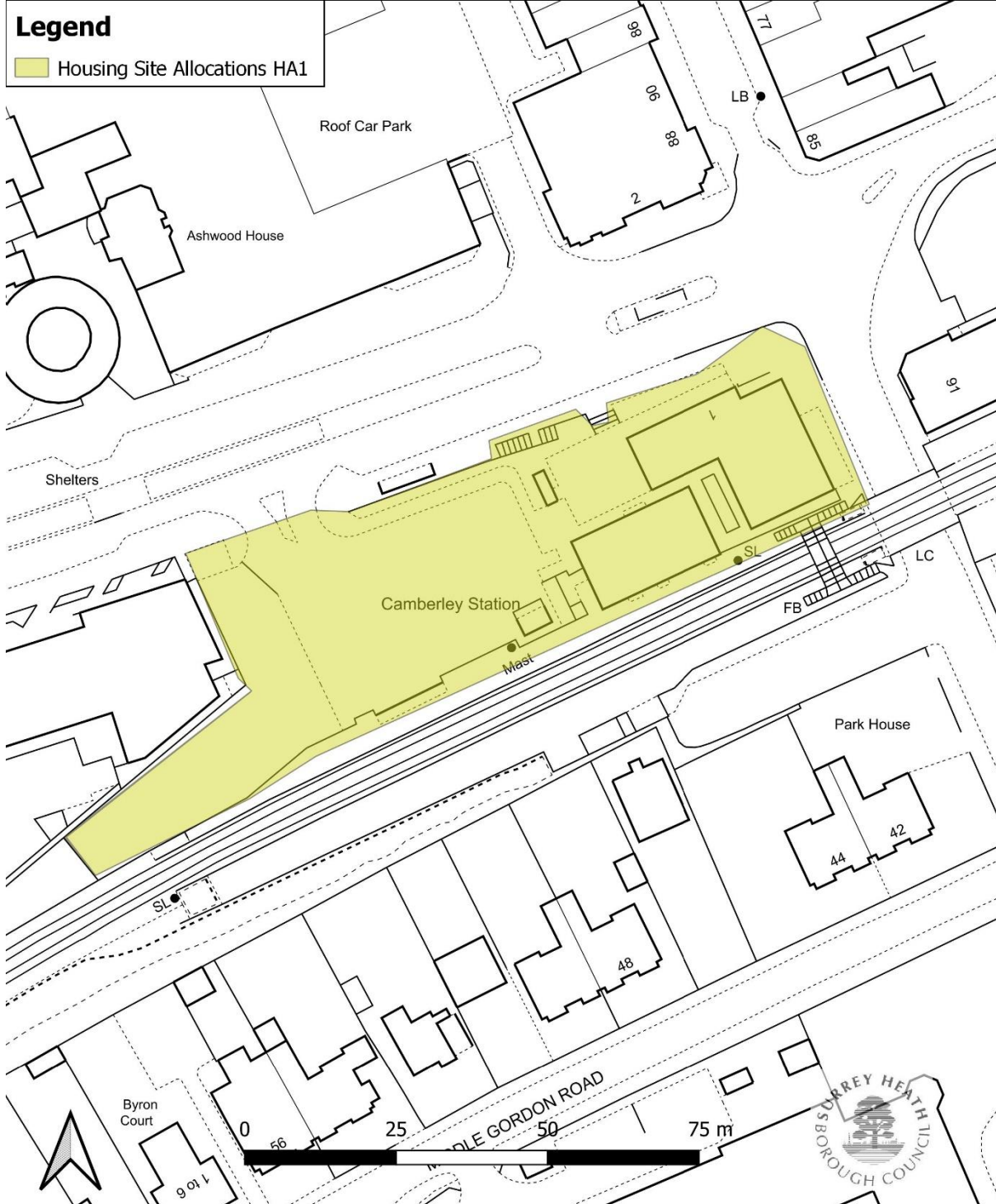
Cities Revealed registered copyright by the Geoinformation Group, 2020 and Crown copyright All rights reserved|Historic Mapping Crown copyright and Landmark information Group.





Map 75.

**Policy HA1/06, Camberley Station, Station House, Camberley** **Not to Standard Scale**



Surrey Heath Borough Council, Knoll Road, Camberley, GU15 3HD|Tel: +44 (0) 1276 707100| Fax: +44 (0) 1276707448|Email: main.reception@surreyheath.gov.uk  
Crown copyright and database rights 2020 Ordnance Survey 100018679| Contains Ordnance Survey data Crown copyright and database right 2020|Geographers' A-Z map Co. Ltd.  
Cities Revealed registered copyright by the GeoInformation Group, 2020 and Crown copyright All rights reserved|Historic Mapping Crown copyright and Landmark information Group.



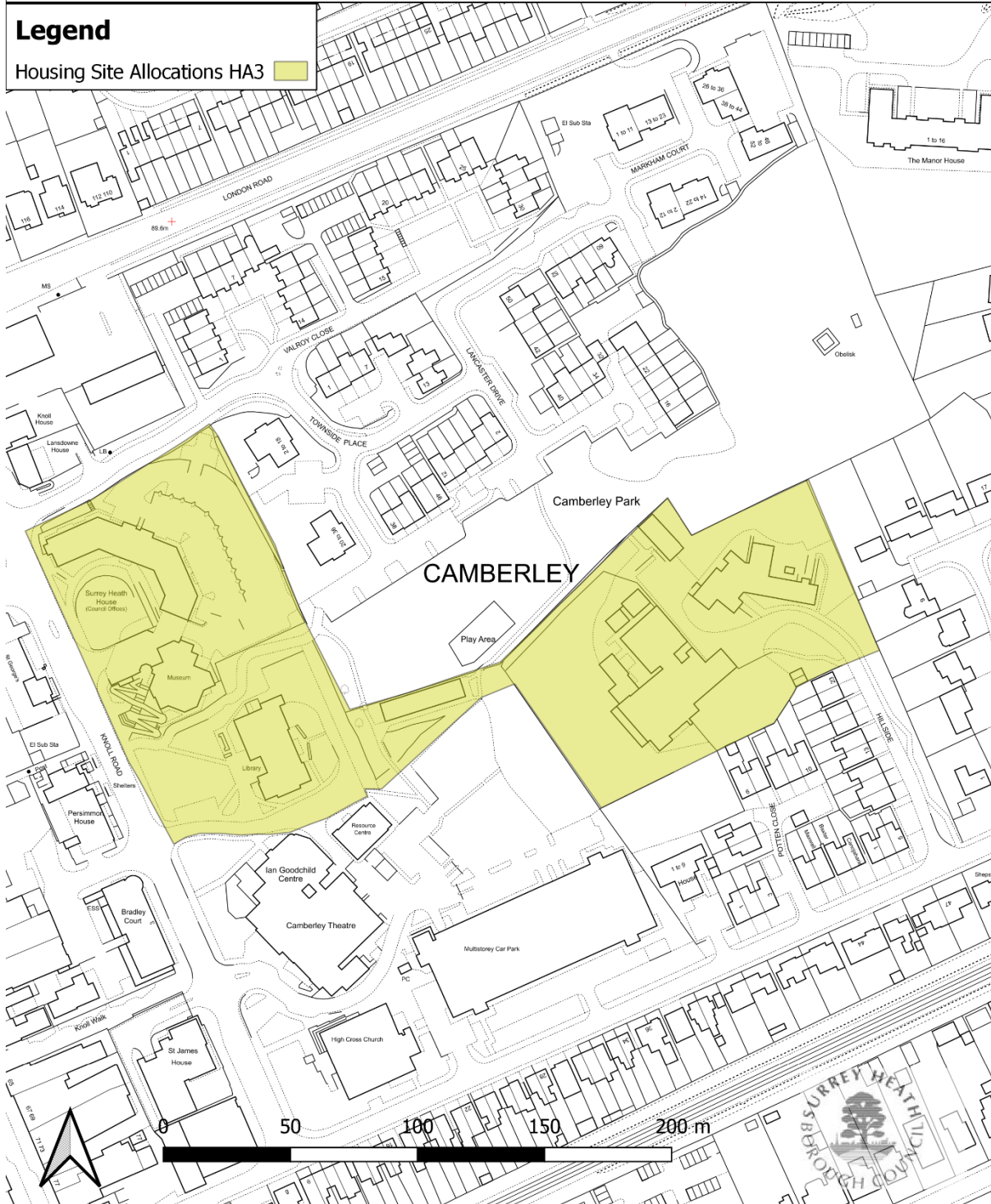
Map 76.

Policy HA3 Land East of Knoll Road

Not to Standard Scale

Legend

Housing Site Allocations HA3



Surrey Heath Borough Council, Knoll Road, Camberley, GU15 3HD|Tel: +44 (0) 1276 707100| Fax: +44 (0) 1276707448|Email: main.reception@surreyheath.gov.uk

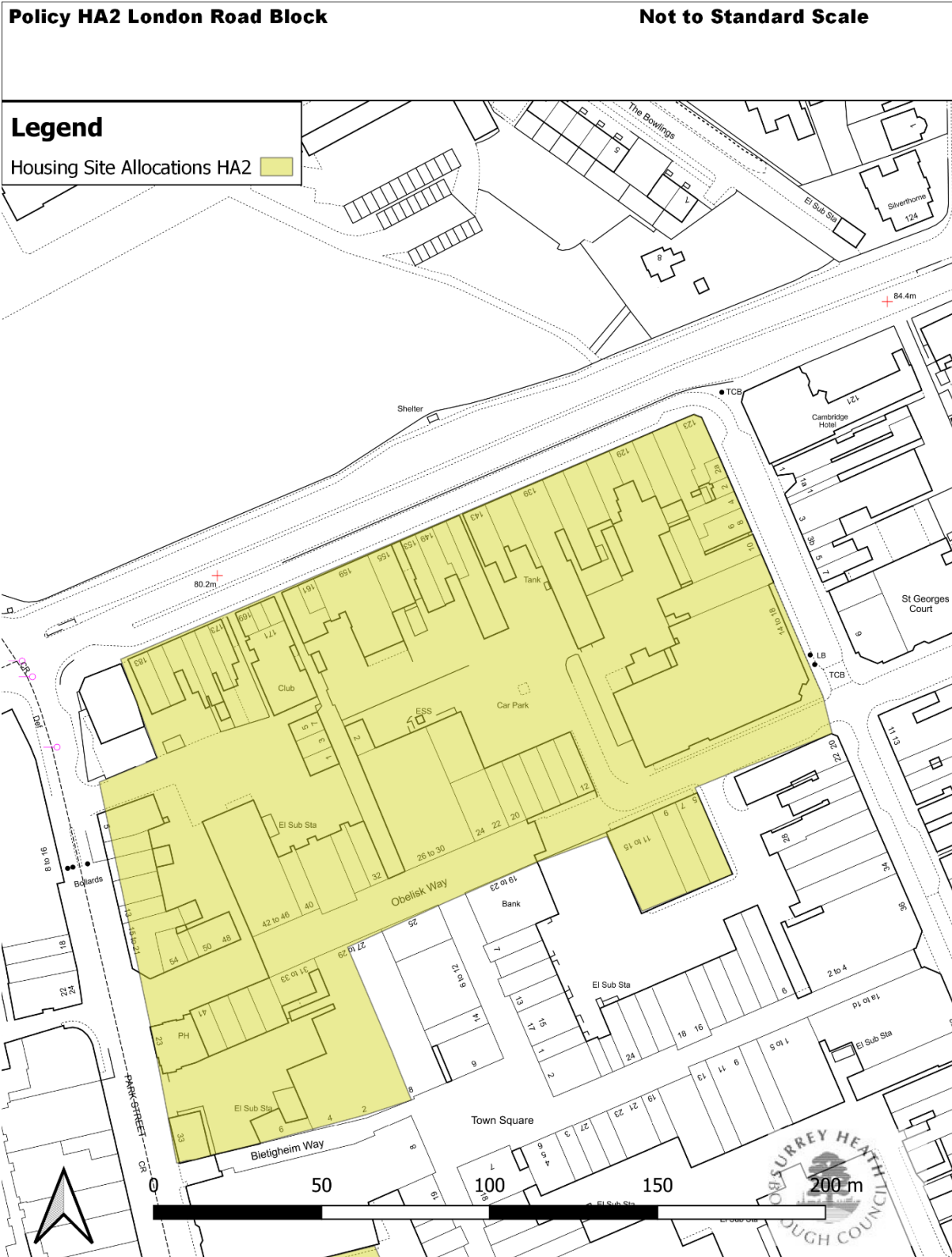
© Crown copyright and database rights 2020 Ordnance Survey 100018679| Contains Ordnance Survey data Crown copyright and database right 2020|Geographers' A-Z map Co. Ltd.

Cities Revealed registered copyright by the Geoinformation Group, 2020 and Crown copyright All rights reserved|Historic Mapping Crown copyright and Landmark information Group.





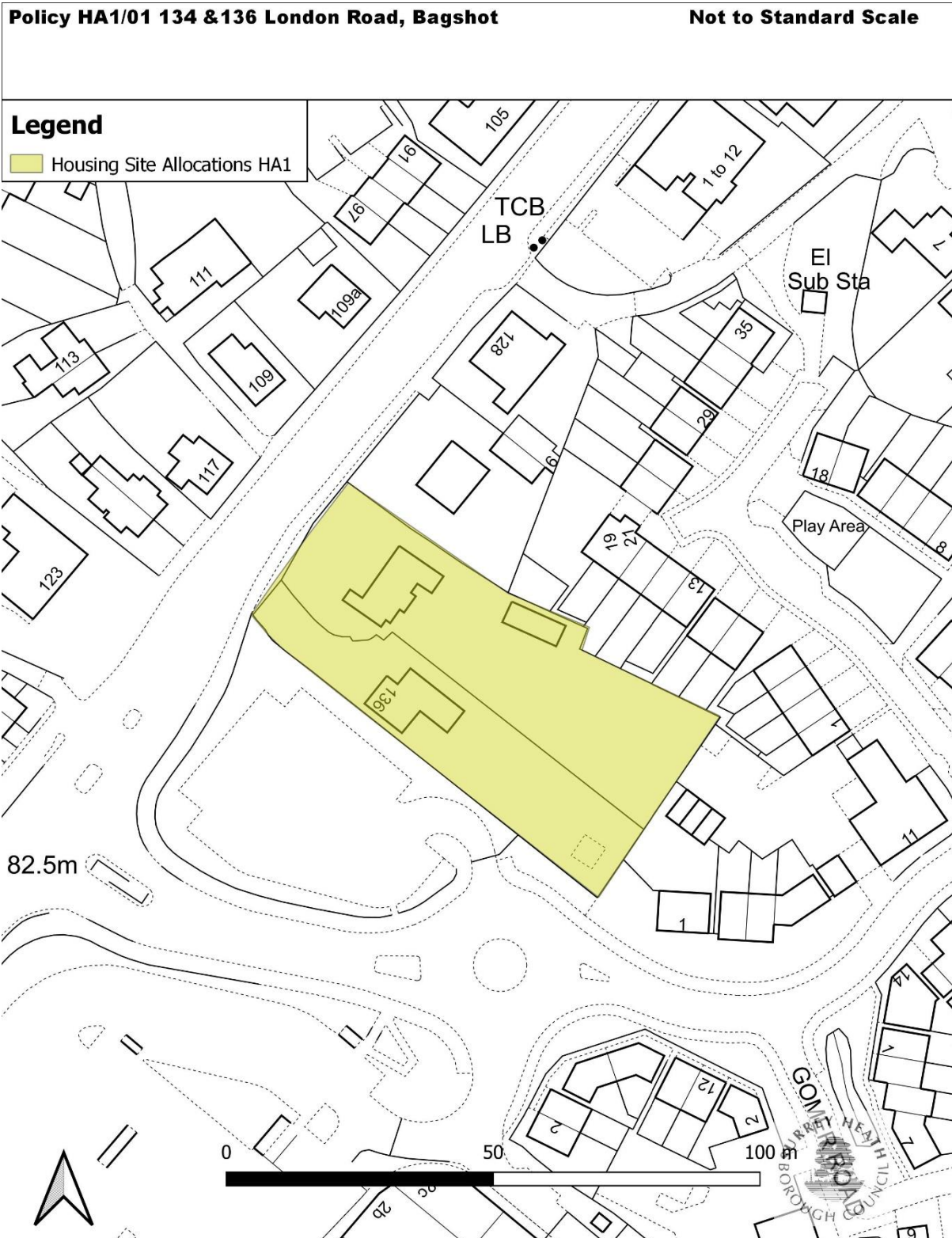
Map 77.



Surrey Heath Borough Council, Knoll Road, Camberley, GU15 3HD|Tel: +44 (0) 1276 707100| Fax: +44 (0) 1276707448|Email: main.reception@surreyheath.gov.uk  
Crown copyright and database rights 2020 Ordnance Survey 100018679| Contains Ordnance Survey data Crown copyright and database right 2020|Geographers' A-Z map Co. Ltd.  
Cities Revealed registered copyright by the GeoInformation Group, 2020 and Crown copyright All rights reserved|Historic Mapping Crown copyright and Landmark information Group.



Map 78.



Surrey Heath Borough Council, Knoll Road, Camberley, GU15 3HD|Tel: +44 (0) 1276 707100| Fax: +44 (0) 1276707448|Email: main.reception@surreyheath.gov.uk  
Crown copyright and database rights 2020 Ordnance Survey 100018679| Contains Ordnance Survey data Crown copyright and database right 2020|Geographers' A-Z map Co. Ltd.  
Cities Revealed registered copyright by the Geoinformation Group, 2020 and Crown copyright All rights reserved|Historic Mapping Crown copyright and Landmark information Group.





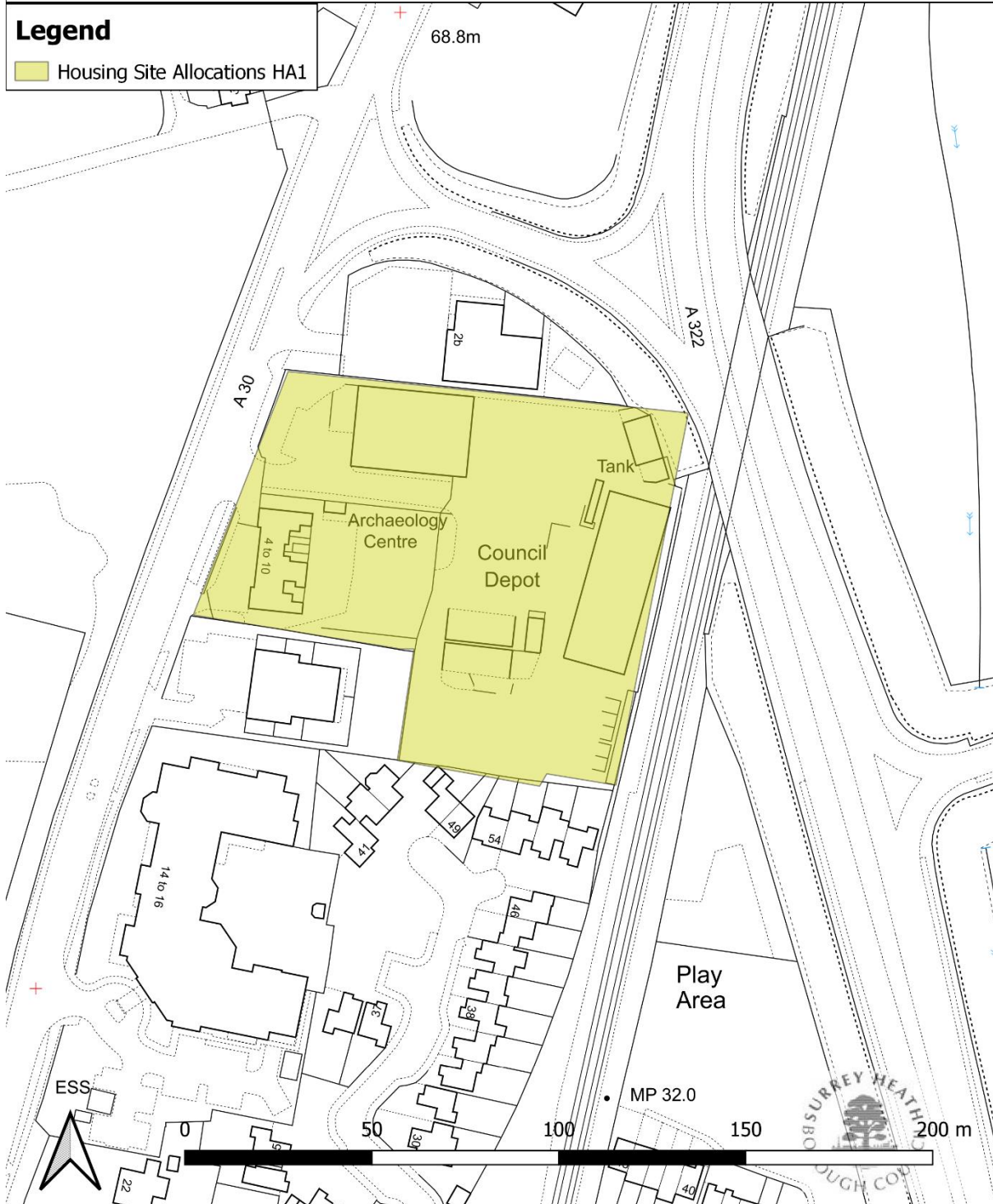
Map 79.

Policy HA1/02 Bagshot Highway Depot and Archaeological Centre, London Road

Not to Standard Scale

Legend

Housing Site Allocations HA1



Surrey Heath Borough Council, Knoll Road, Camberley, GU15 3HD|Tel: +44 (0) 1276 707100| Fax: +44 (0) 1276707448|Email: main.reception@surreyheath.gov.uk

Crown copyright and database rights 2020 Ordnance Survey 100018679| Contains Ordnance Survey data Crown copyright and database right 2020|Geographers' A-Z map Co. Ltd.

Cities Revealed registered copyright by the GeoInformation Group, 2020 and Crown copyright All rights reserved|Historic Mapping Crown copyright and Landmark information Group.



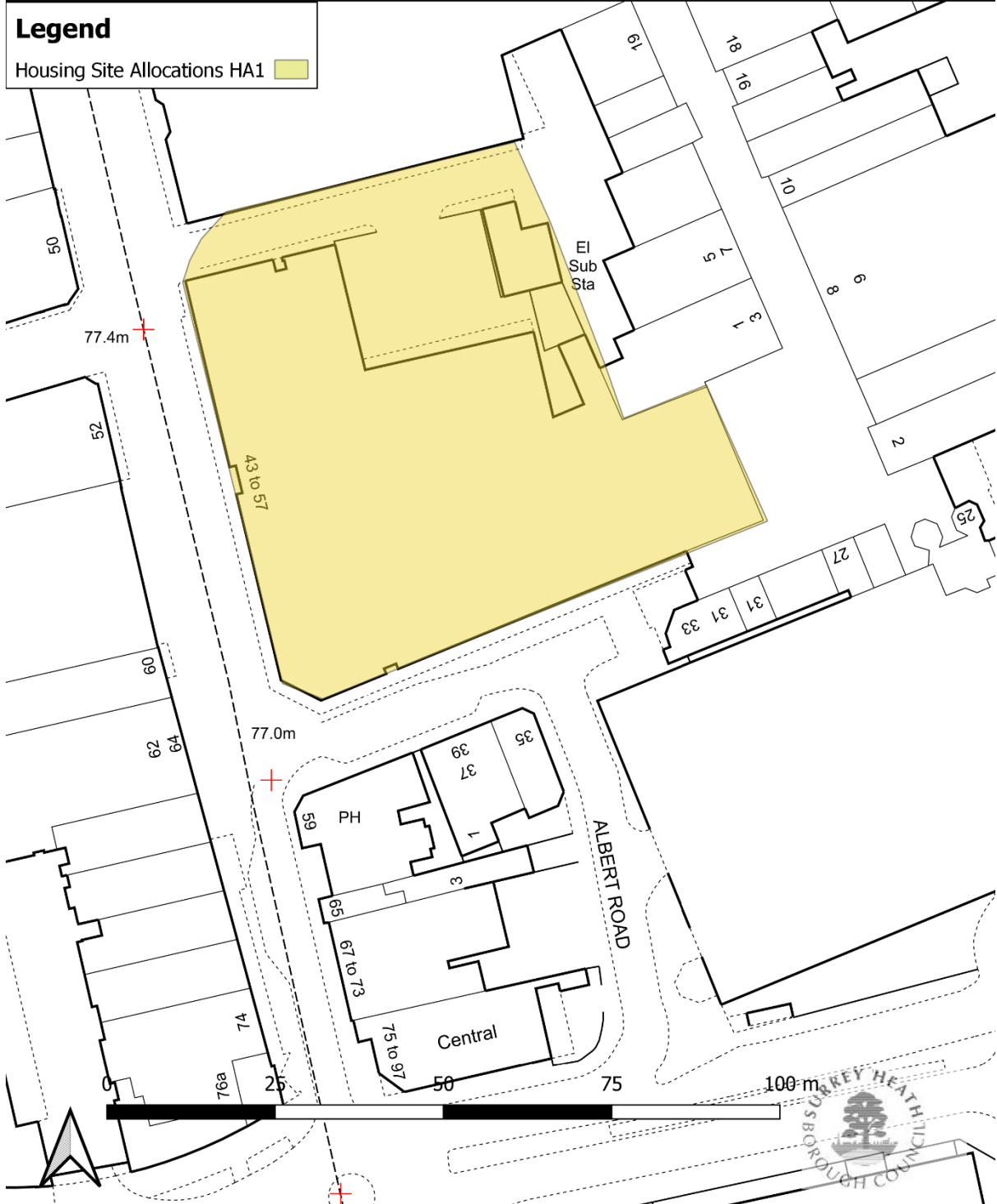
Map 80.

**Policy HA1/03 Land East of Park Street, North of Princess Way, Camberley**

**Not to Standard Scale**

**Legend**

Housing Site Allocations HA1 



Surrey Heath Borough Council, Knoll Road, Camberley, GU15 3HD|Tel: +44 (0) 1276 707100| Fax: +44 (0) 1276707448|Email: main.reception@surreyheath.gov.uk

© Crown copyright and database rights 2020 Ordnance Survey 100018679| Contains Ordnance Survey data Crown copyright and database right 2020|Geographers' A-Z map Co. Ltd.

Cities Revealed registered copyright by the GeoInformation Group, 2020 and Crown copyright All rights reserved|Historic Mapping Crown copyright and Landmark information Group.

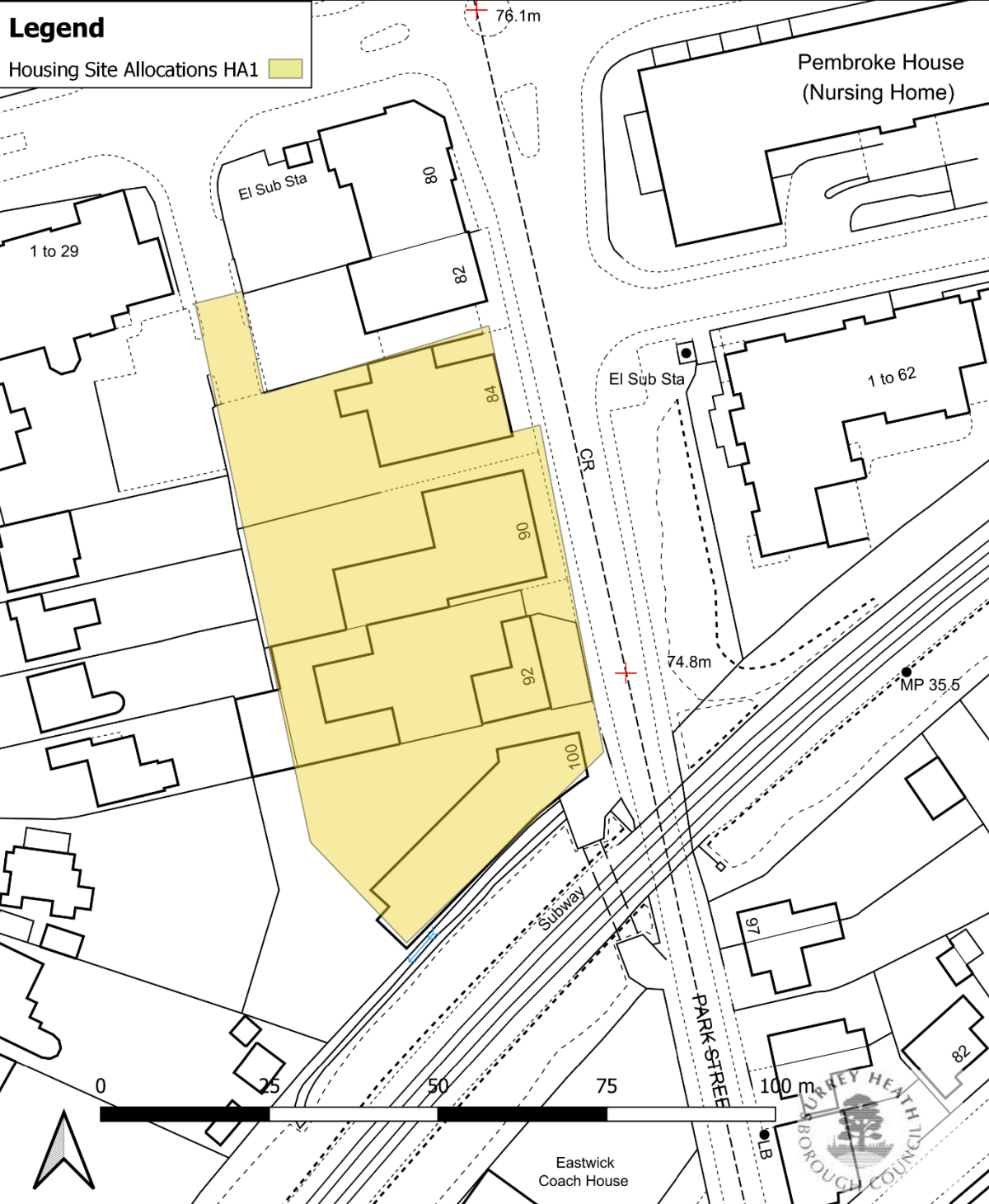




Map 81.

Policy HA1/04 84-100 Park Street, Camberley

Not to Standard Scale



Surrey Heath Borough Council, Knoll Road, Camberley, GU15 3HD|Tel: +44 (0) 1276 707100| Fax: +44 (0) 1276707448|Email: main.reception@surreyheath.gov.uk  
Crown copyright and database rights 2020 Ordnance Survey 100018679| Contains Ordnance Survey data Crown copyright and database right 2020|Geographers' A-Z map Co. Ltd.  
Cities Revealed registered copyright by the Geoinformation Group, 2020 and Crown copyright All rights reserved|Historic Mapping Crown copyright and Landmark information Group.



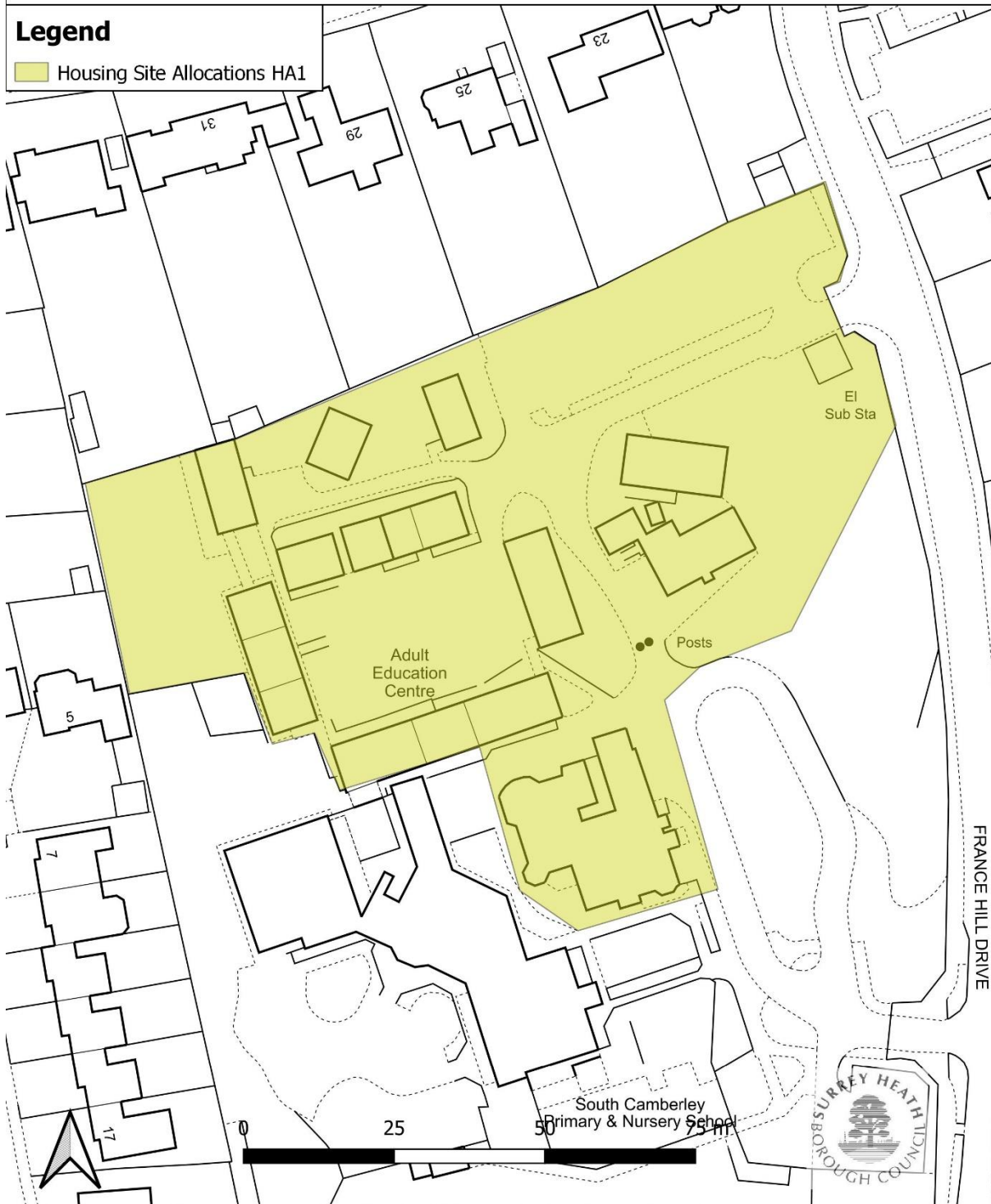
Map 82.

**Policy HA1/05, Adult Education Centre, France Hill Drive, Camberley**

**Not to Standard Scale**

**Legend**

 Housing Site Allocations HA1



Surrey Heath Borough Council, Knoll Road, Camberley, GU15 3HD|Tel: +44 (0) 1276 707100| Fax: +44 (0) 1276707448|Email: main.reception@surreyheath.gov.uk

Crown copyright and database rights 2020 Ordnance Survey 100018679| Contains Ordnance Survey data Crown copyright and database right 2020|Geographers' A-Z map Co. Ltd.

Cities Revealed registered copyright by the GeoInformation Group, 2020 and Crown copyright All rights reserved|Historic Mapping Crown copyright and Landmark information Group.





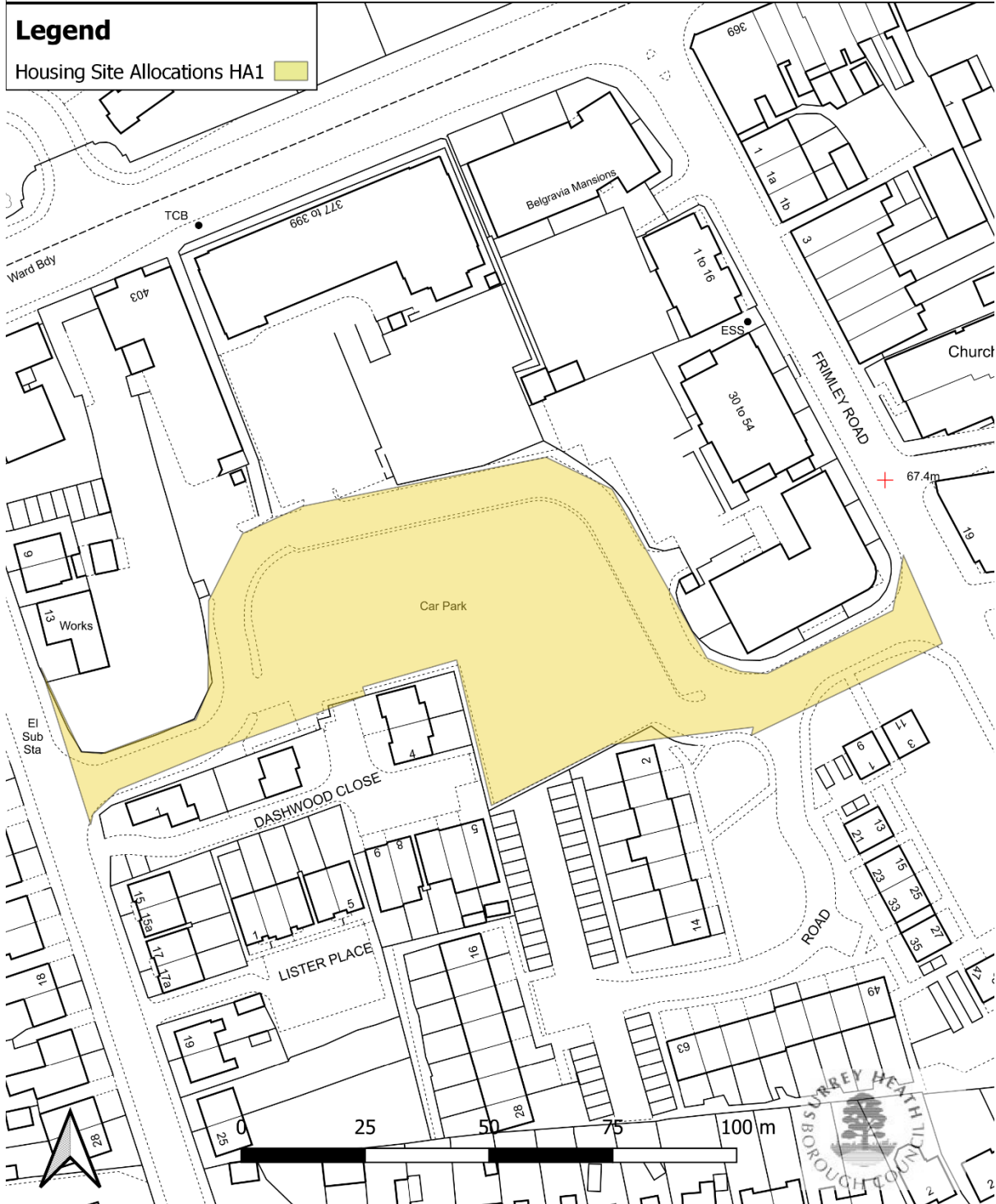
Map 83.

Policy HA1/07 York Town Car Park, Sullivan Road, Camberley

Not to Standard Scale

Legend

Housing Site Allocations HA1 



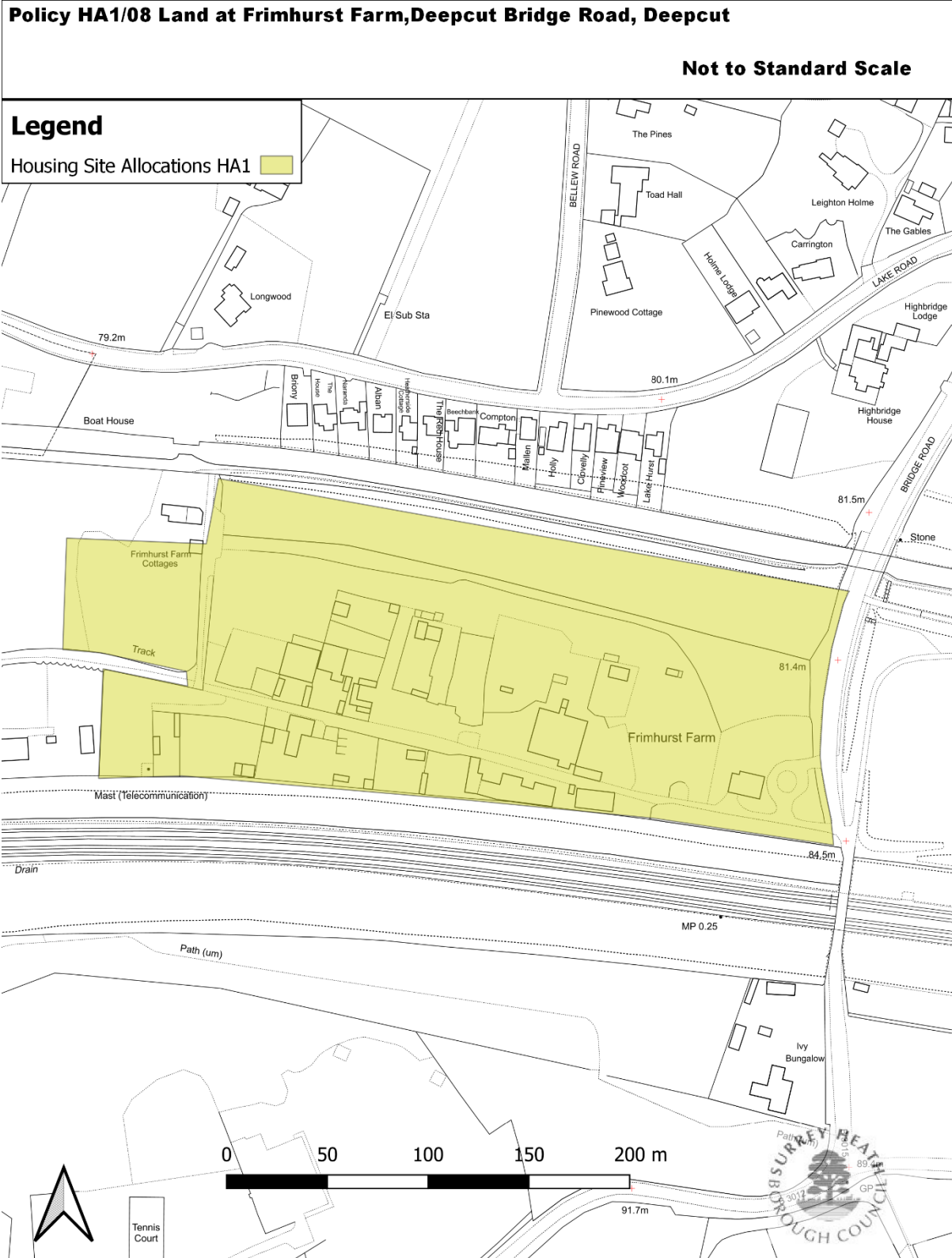
Surrey Heath Borough Council, Knoll Road, Camberley, GU15 3HD | Tel: +44 (0) 1276 707100 | Fax: +44 (0) 1276707448 | Email: main.reception@surreyheath.gov.uk

Crown copyright and database rights 2020 Ordnance Survey 100018679 | Contains Ordnance Survey data Crown copyright and database right 2020 | Geographers' A-Z map Co. Ltd.

Cities Revealed registered copyright by the Geoinformation Group, 2020 and Crown copyright All rights reserved | Historic Mapping Crown copyright and Landmark information Group.



Map 84.



Surrey Heath Borough Council, Knoll Road, Camberley, GU15 3HD|Tel: +44 (0) 1276 707100| Fax: +44 (0) 1276707448|Email: main.reception@surreyheath.gov.uk  
Crown copyright and database rights 2020 Ordnance Survey 100018679| Contains Ordnance Survey data Crown copyright and database right 2020|Geographers' A-Z map Co. Ltd.  
Cities Revealed registered copyright by the GeoInformation Group, 2020 and Crown copyright All rights reserved|Historic Mapping Crown copyright and Landmark information Group.





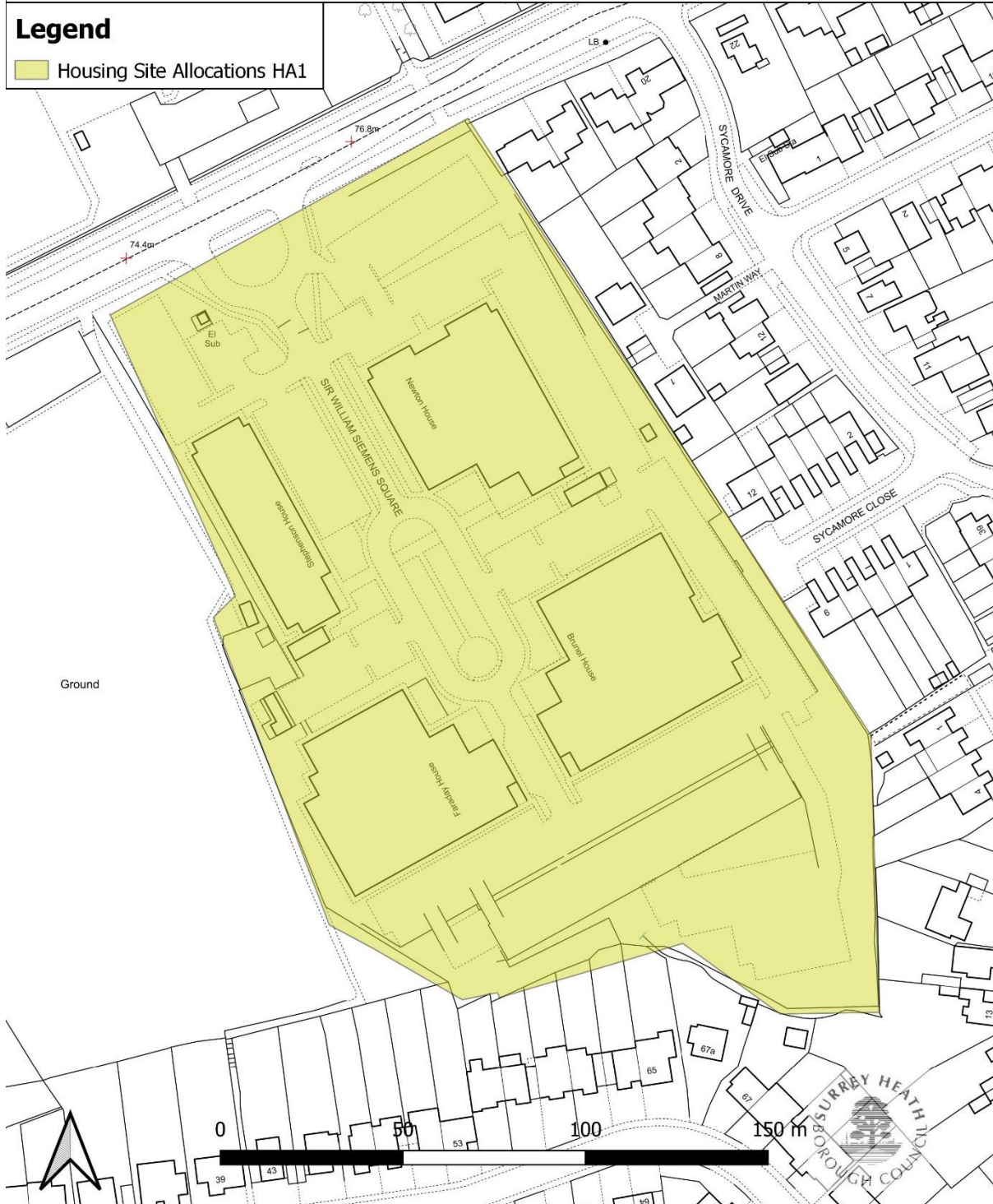
Map 85.

Policy HA1/09, Sir William Siemens Square, Frimley

Not to Standard Scale

Legend

Housing Site Allocations HA1



Surrey Heath Borough Council, Knoll Road, Camberley, GU15 3HD | Tel: +44 (0) 1276 707100 | Fax: +44 (0) 1276707448 | Email: main.reception@surreyheath.gov.uk

Crown copyright and database rights 2020 Ordnance Survey 100018679 | Contains Ordnance Survey data Crown copyright and database right 2020 | Geographers' A-Z map Co. Ltd.

Cities Revealed registered copyright by the GeoInformation Group, 2020 and Crown copyright All rights reserved | Historic Mapping Crown copyright and Landmark information Group.

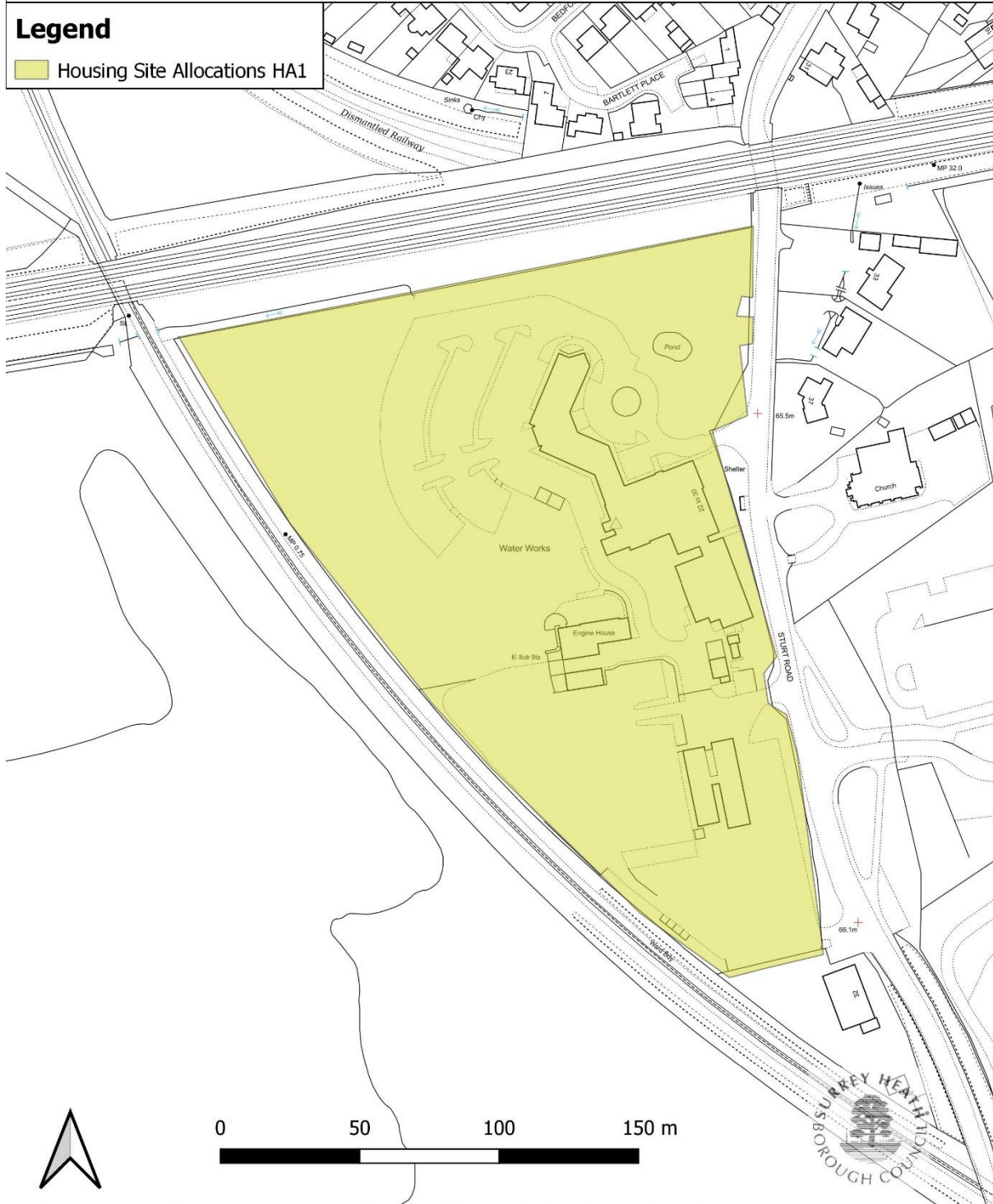


Map 86.

**Policy HA1/10, Land West of Sturt Road, Frimley Green** **Not to Standard Scale**

**Legend**

 Housing Site Allocations HA1



Surrey Heath Borough Council, Knoll Road, Camberley, GU15 3HD|Tel: +44 (0) 1276 707100| Fax: +44 (0) 1276707448|Email: main.reception@surreyheath.gov.uk

Crown copyright and database rights 2020 Ordnance Survey 100018679| Contains Ordnance Survey data Crown copyright and database right 2020|Geographers' A-Z map Co. Ltd.

Cities Revealed registered copyright by the GeoInformation Group, 2020 and Crown copyright All rights reserved|Historic Mapping Crown copyright and Landmark information Group.





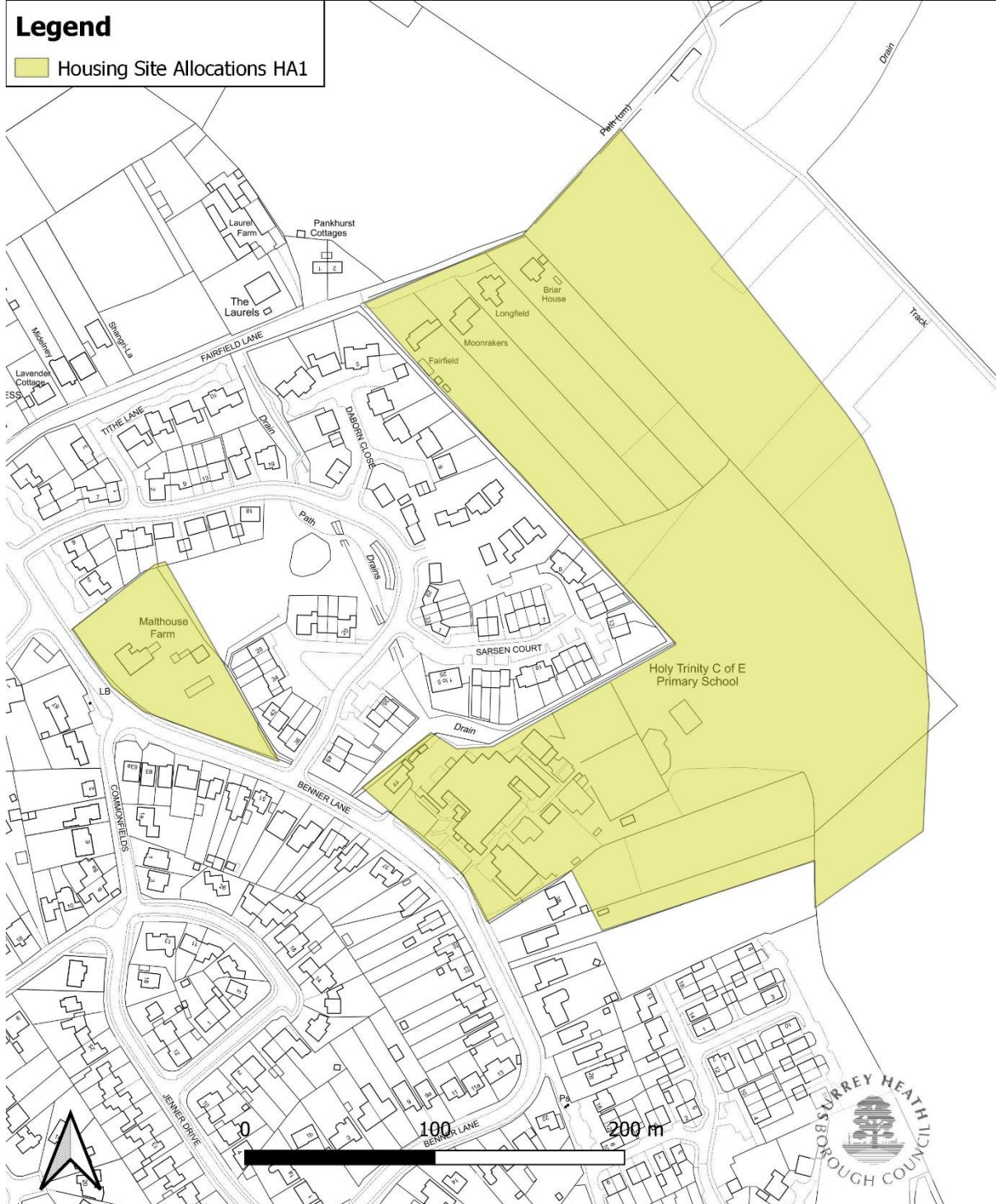
Map 87.

Policy HA1/11, Land East of Benner Lane (partial housing reserve site), West End

Not to Standard Scale

Legend

 Housing Site Allocations HA1



Surrey Heath Borough Council, Knoll Road, Camberley, GU15 3HD|Tel: +44 (0) 1276 707100| Fax: +44 (0) 1276707448|Email: main.reception@surreyheath.gov.uk

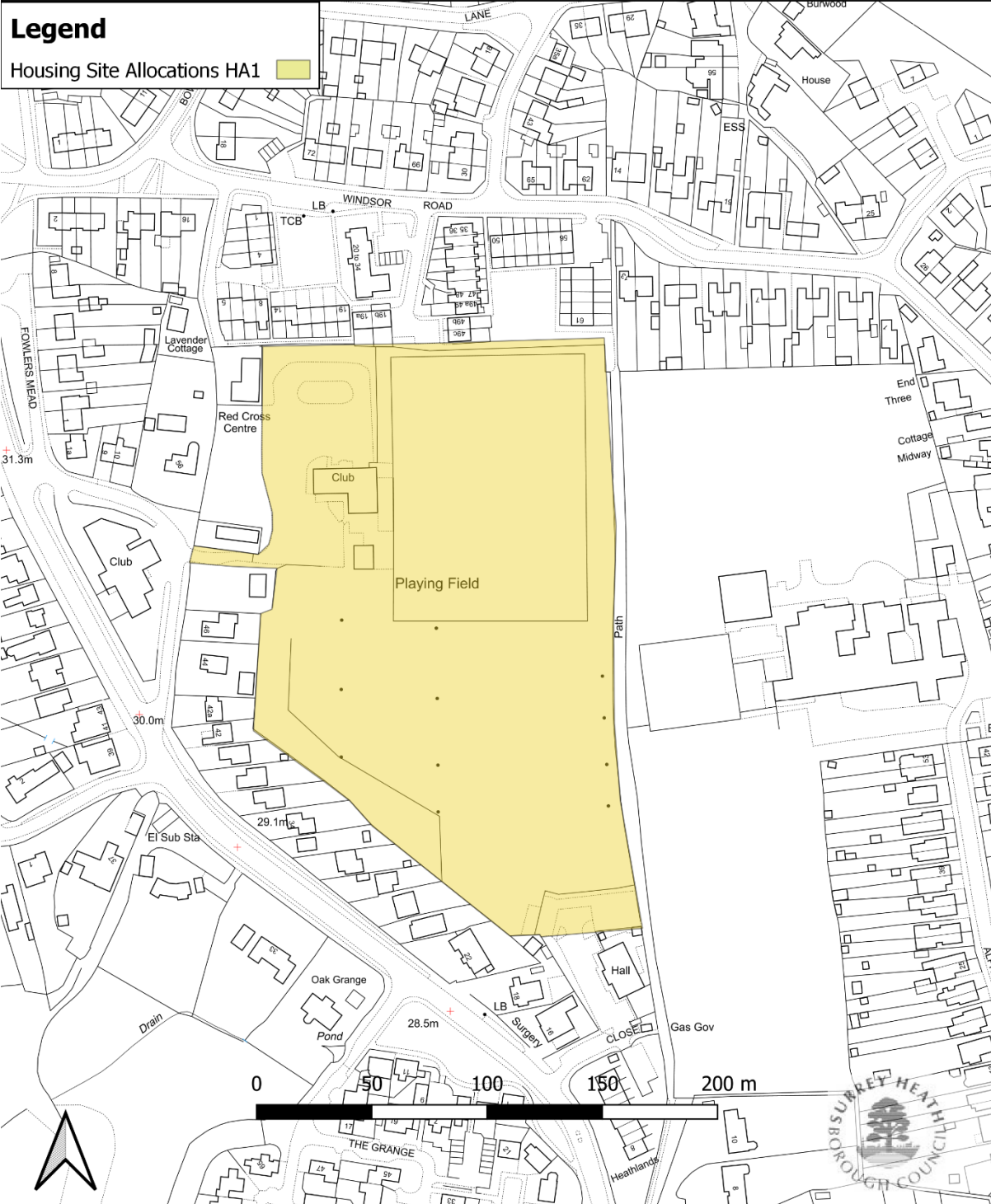
Crown copyright and database rights 2020 Ordnance Survey 100018679| Contains Ordnance Survey data Crown copyright and database right 2020|Geographers' A-Z map Co. Ltd.

Cities Revealed registered copyright by the GeoInformation Group, 2020 and Crown copyright All rights reserved|Historic Mapping Crown copyright and Landmark information Group.



Map 88.

**Policy HA1/13 Chobham Rugby Club, Windsor Road, Chobham** **Not to Standard Scale**



Surrey Heath Borough Council, Knoll Road, Camberley, GU15 3HD|Tel: +44 (0) 1276 707100| Fax: +44 (0) 1276707448|Email: main.reception@surreyheath.gov.uk

© Crown copyright and database rights 2020 Ordnance Survey 100018679| Contains Ordnance Survey data Crown copyright and database right 2020|Geographers' A-Z map Co. Ltd.

Cities Revealed registered copyright by the GeoInformation Group, 2020 and Crown copyright All rights reserved|Historic Mapping Crown copyright and Landmark information Group.





Map 89.

Policy HA1/14 Pinehurst, 141 Park Road, Camberley Not to Standard Scale



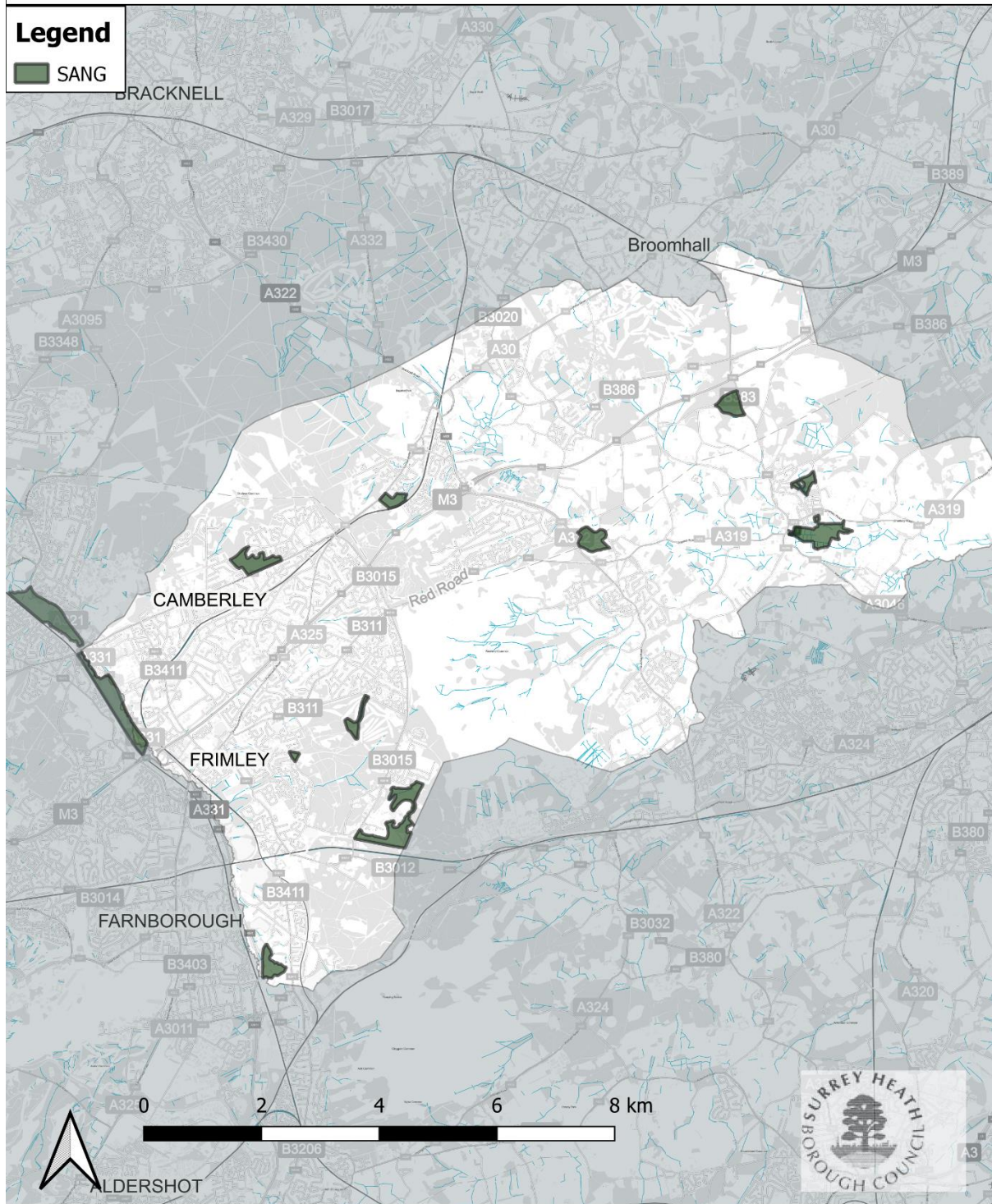
Surrey Heath Borough Council, Knoll Road, Camberley, GU15 3HD|Tel: +44 (0) 1276 707100| Fax: +44 (0) 1276707448|Email: main.reception@surreyheath.gov.uk  
Crown copyright and database rights 2020 Ordnance Survey 100018679| Contains Ordnance Survey data Crown copyright and database right 2020|Geographers' A-Z map Co. Ltd.  
Cities Revealed registered copyright by the Geoinformation Group, 2020 and Crown copyright All rights reserved|Historic Mapping Crown copyright and Landmark information Group.



Map 90.

**Policy IN5 Green Infrastructure**

**Not to Standard Scale**



Surrey Heath Borough Council, Knoll Road, Camberley, GU15 3HD|Tel: +44 (0) 1276 707100| Fax: +44 (0) 1276707448|Email: main.reception@surreyheath.gov.uk

© Crown copyright and database rights 2020 Ordnance Survey 100018679| Contains Ordnance Survey data Crown copyright and database right 2020|Geographers' A-Z map Co. Ltd.

Cities Revealed registered copyright by the Geoinformation Group, 2020 and Crown copyright All rights reserved|Historic Mapping Crown copyright and Landmark information Group.

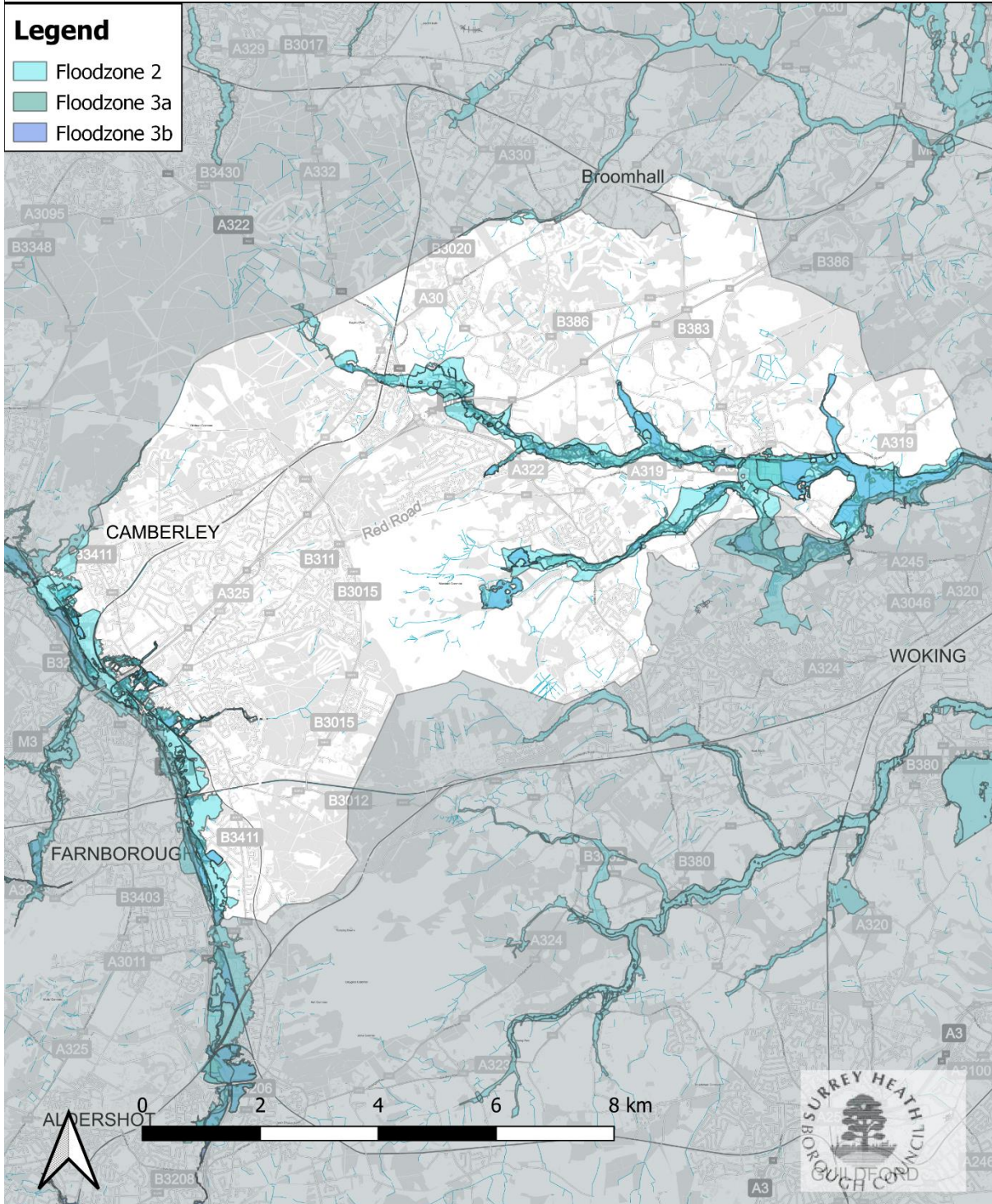




Map 91.

Policy E6 Flood Risk and Sustainable Drainage Systems

Not to Standard Scale



Surrey Heath Borough Council, Knoll Road, Camberley, GU15 3HD|Tel: +44 (0) 1276 707100| Fax: +44 (0) 1276707448|Email: main.reception@surreyheath.gov.uk  
Crown copyright and database rights 2020 Ordnance Survey 100018679| Contains Ordnance Survey data Crown copyright and database right 2020|Geographers' A-Z map Co. Ltd.  
Cities Revealed registered copyright by the GeoInformation Group, 2020 and Crown copyright All rights reserved|Historic Mapping Crown copyright and Landmark information Group.





Map 92.

Policy H11/H12 Diamond Ridge Woods, Camberley

Not to Standard Scale



Surrey Heath Borough Council, Knoll Road, Camberley, GU15 3HD | Tel: +44 (0) 1276 707100 | Fax: +44 (0) 1276707448 | Email: main.reception@surreyheath.gov.uk

© Crown copyright and database rights 2020 Ordnance Survey 100018679 | Contains Ordnance Survey data Crown copyright and database right 2020 | Geographers' A-Z map Co. Ltd.

Cities Revealed registered copyright by the GeoInformation Group, 2020 and Crown copyright All rights reserved | Historic Mapping Crown copyright and Landmark information Group.

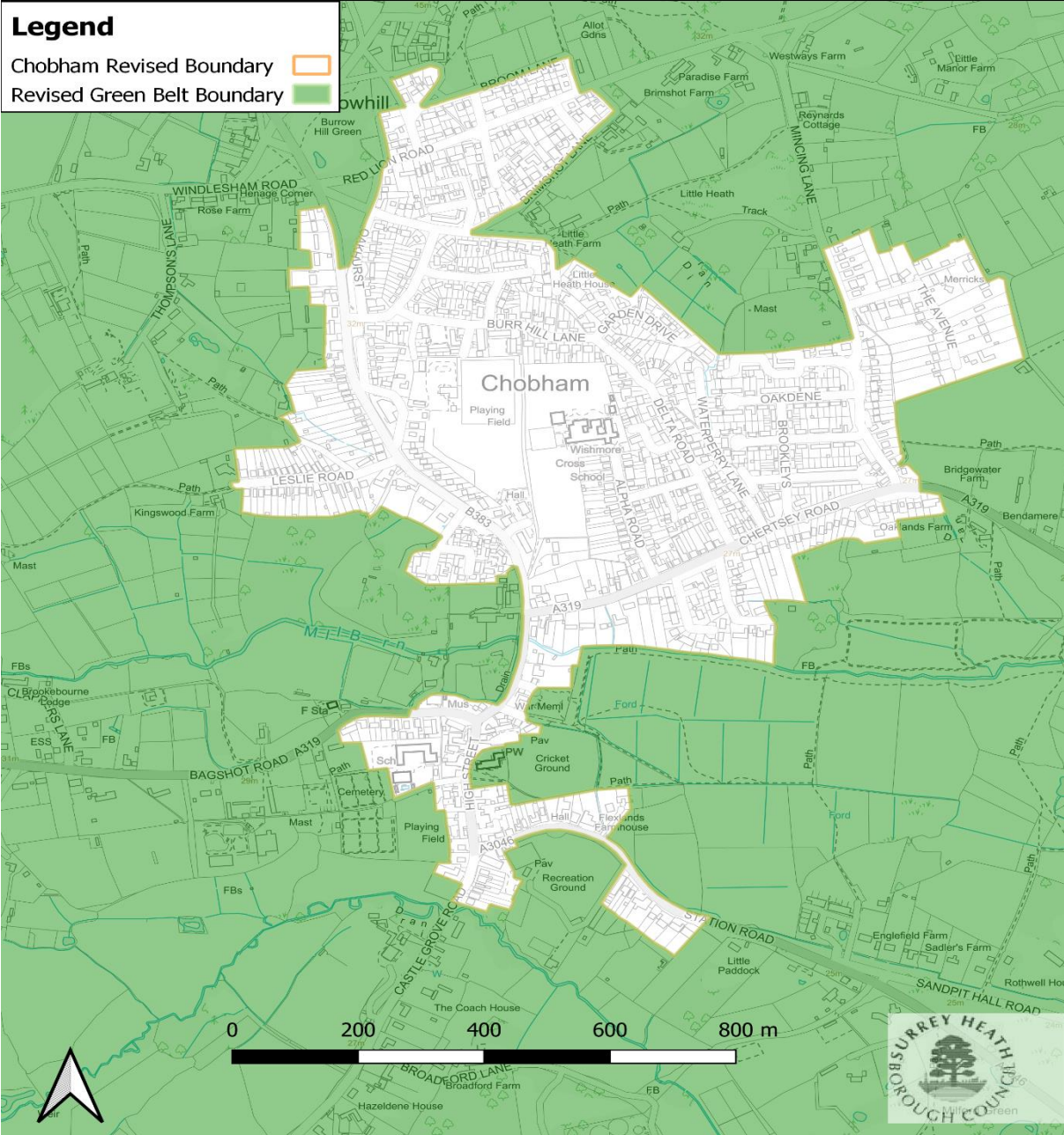




Map 93.

Policy SS1 Chobham Settlement Boundary Revision

Not to Standard Scale



Surrey Heath Borough Council, Knoll Road, Camberley, GU15 3HD|Tel: +44 (0) 1276 707100| Fax: +44 (0) 1276707448|Email: main.reception@surreyheath.gov.uk

Crown copyright and database rights 2020 Ordnance Survey 100018679| Contains Ordnance Survey data Crown copyright and database right 2020|Geographers' A-Z map Co. Ltd.

Cities Revealed registered copyright by the GeoInformation Group, 2020 and Crown copyright All rights reserved|Historic Mapping Crown copyright and Landmark information Group.

